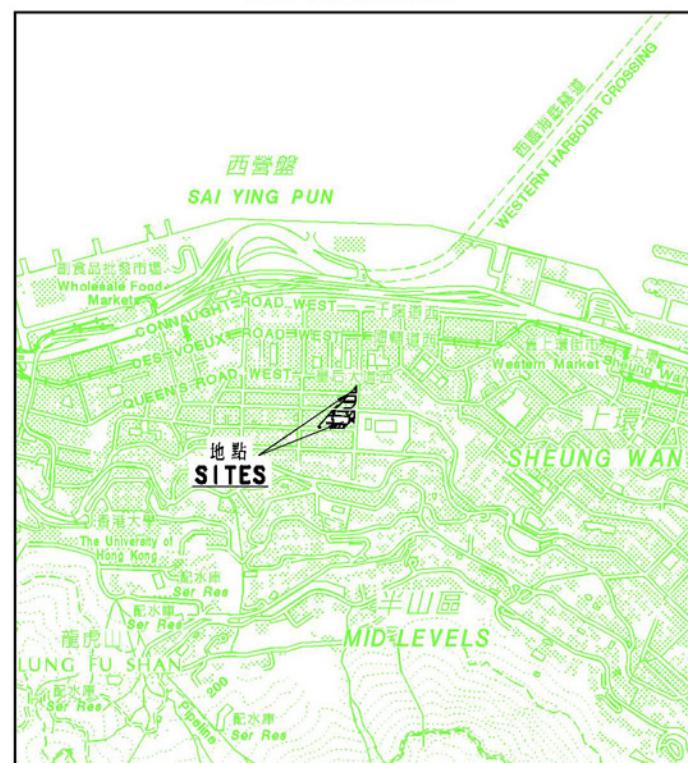




位置 LOCATION



比例 SCALE 1 : 20000

圖例 LEGEND

方案界線 BOUNDARY OF THE SCHEME

- Blue Stippled Black 將予收回的地層 UNDERGROUND STRATA TO BE RESUMED
- Blue Stippled Black Rippled Black 將予收回的地層。在該地層內的任何現有樁柱及地基將不會被收回。 ANY EXISTING PILES AND FOUNDATIONS LOCATED WITHIN SUCH STRATA WILL NOT BE RESUMED

IL 內地段 INLAND LOT

S. 分段 SECTION

ss. 小分段 SUBSECTION

RP 餘段 REMAINING PORTION

(P) 部分 PORTION

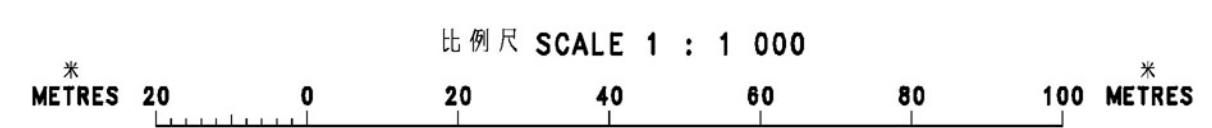
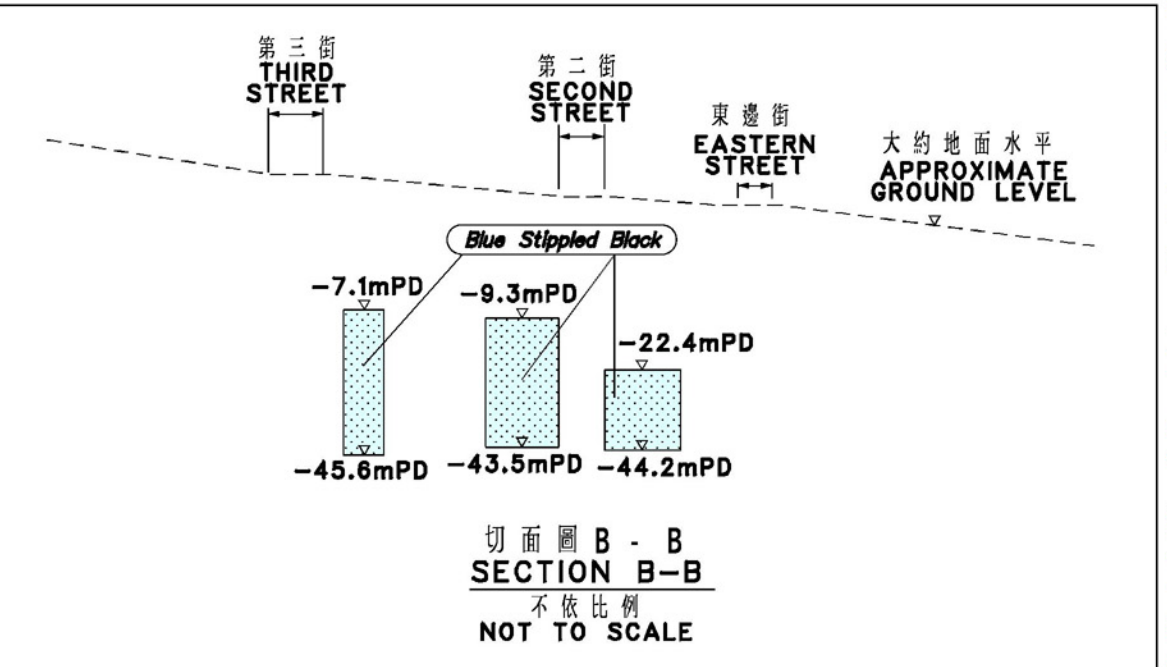
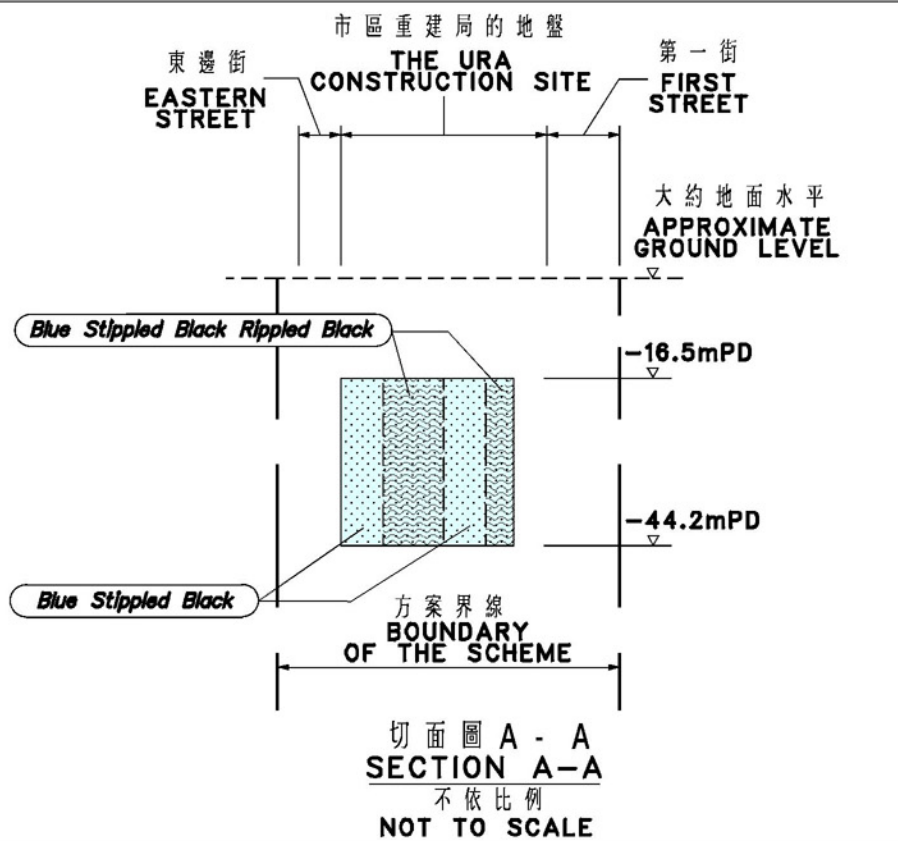
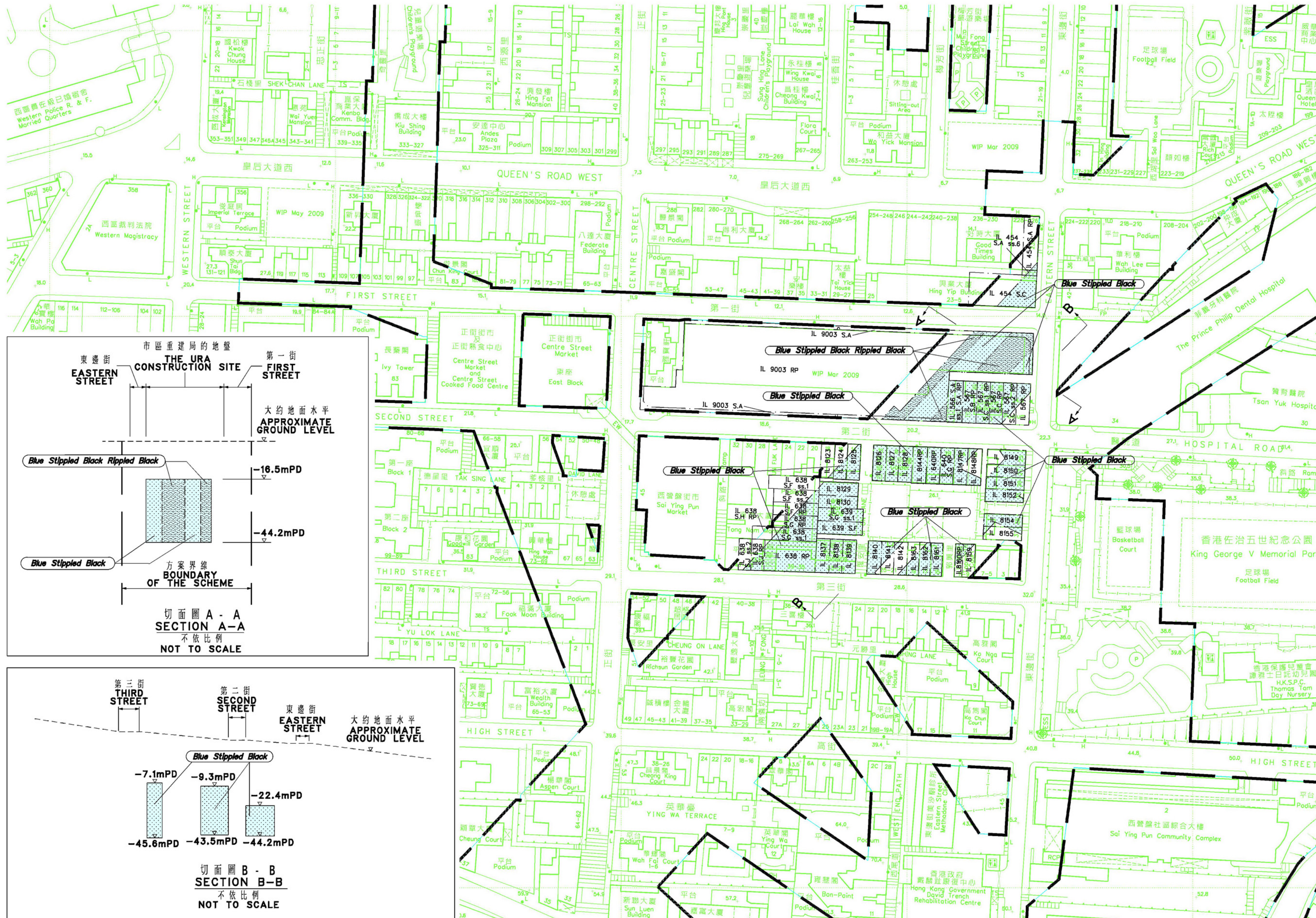
mPD 香港主水平基準 (米) HONG KONG PRINCIPAL DATUM (METRE)

藍色線黑圓點 Blue Stippled Black - Blue Stippled Black

藍色線黑圓點間黑波紋 Blue Stippled Black Rippled Black - Blue Stippled Black Rippled Black

說明: NOTE:

收回地層的細節在第二頁顯示 DETAILS OF UNDERGROUND STRATA RESUMPTION ARE SHOWN IN SHEET 2.



只作識別用 FOR IDENTIFICATION PURPOSES ONLY

Signed
(馬琮芳 MA King-fong)
總產業測量師 / 鐵路發展
Chief Estate Surveyor / Railway Development
日期 Date 8 Jan 2010

地政總署 鐵路發展組
Railway Development Section
Lands Department
此圖由鐵路發展測量小組繪製
Plan prepared by Railway Development Survey Unit

鐵路條例 (第 519 章)
地下鐵路 (「地鐵」) - 西港島線
收回地層圖則
RAILWAYS ORDINANCE (CHAPTER 519)
MASS TRANSIT RAILWAY ('MTR') - WEST ISLAND LINE
UNDERGROUND STRATA RESUMPTION PLAN

檔案編號 File No. RDU/WIL/PJT/30 III
測量圖編號 Survey Sheet No. 11-SW-7B
參考圖編號 Reference Plan No. WIL-U05 (Rev.2)
圖則編號 PLAN No. RDM1042 (SHEET 1 OF 2)