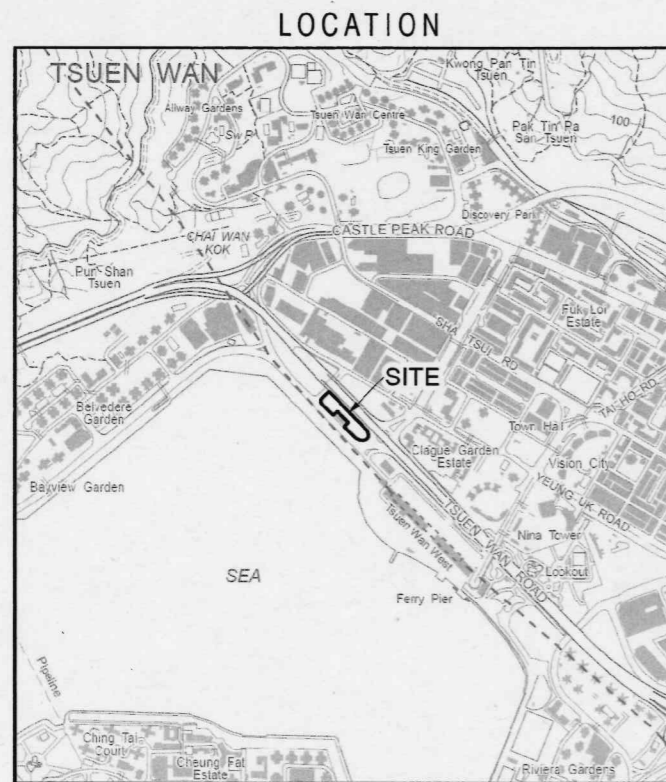
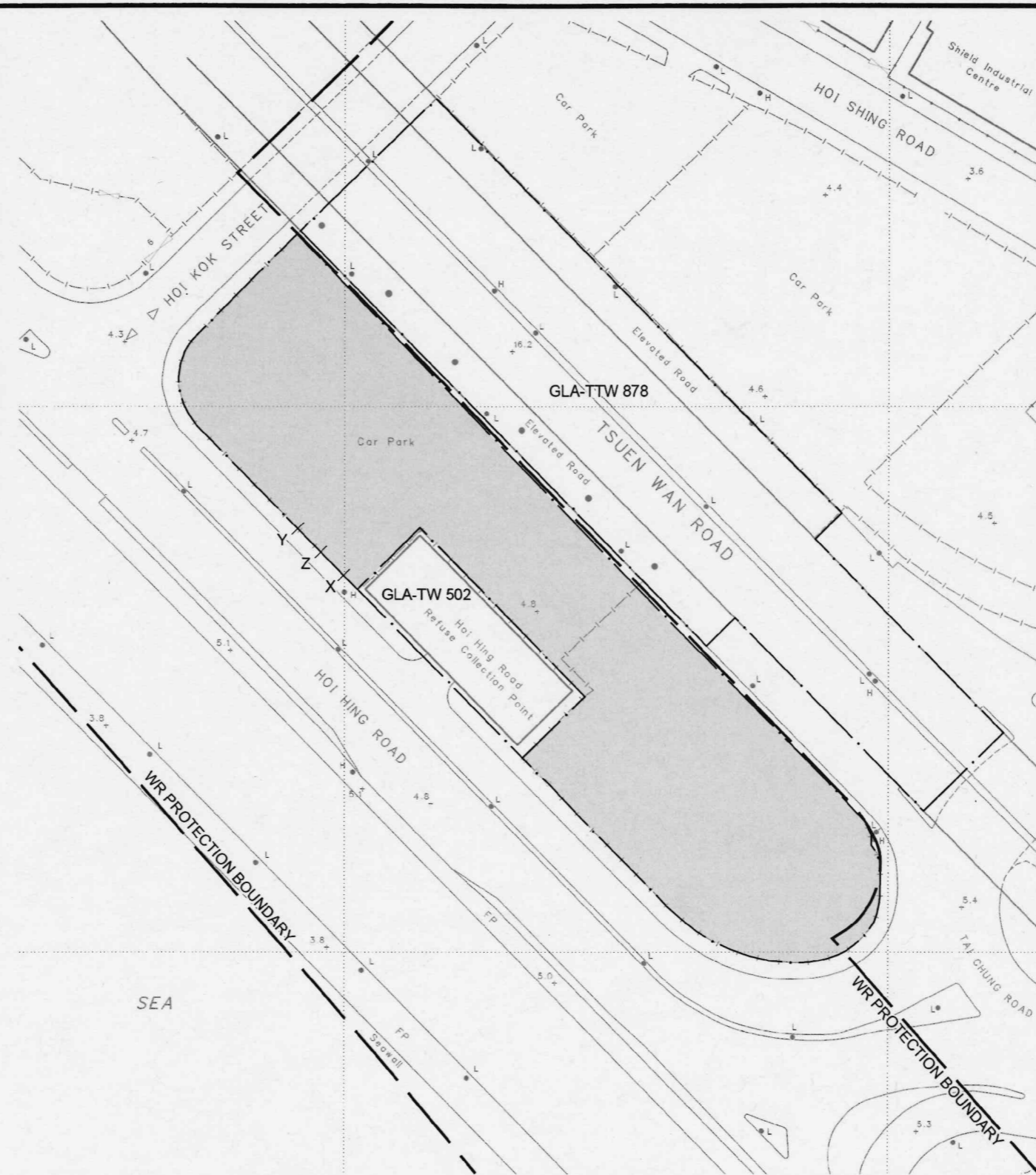


DISTRICT LANDS OFFICE  
TSUEN WAN AND KWAI TSING

LANDS DEPARTMENT

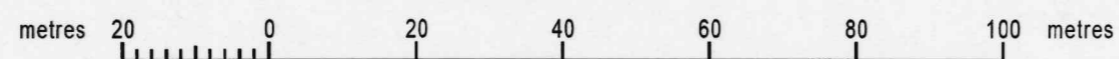


SCALE 1:20 000



COLOURED PINK AREA 5 180 SQUARE METRES (ABOUT)

SCALE 1:1 000



**DRAFT**


Signature of / execution by the Tenant

Witness to the signature of /  
execution by the Tenant

District Lands Officer,  
Tsuen Wan and Kwai Tsing

Witness to the signature of  
District Lands Officer,  
Tsuen Wan and Kwai Tsing

FOR IDENTIFICATION PURPOSES ONLY

 District Lands Office, Tsuen Wan and Kwai Tsing  
Lands Department

Plan Prepared by District Survey Office, Tsuen Wan and Kwai Tsing

© Copyright reserved - Hong Kong SAR Government

SHORT TERM TENANCY No. 1549 TSUEN WAN

File No. DLO/TWKT/TW STT1549

Survey Sheet Nos. 6-SE-20A & 20C

Layout Plan No. ---

Reference Plan No. ---

PLAN No. TWM4241

Dated this \_\_\_\_\_ day of \_\_\_\_\_ 20\_\_\_\_

Date: 08/06/2018