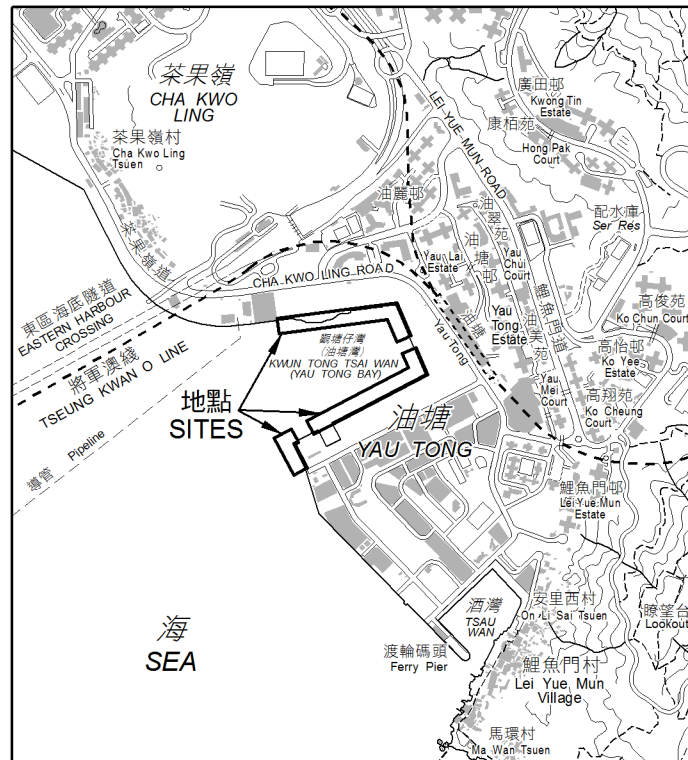





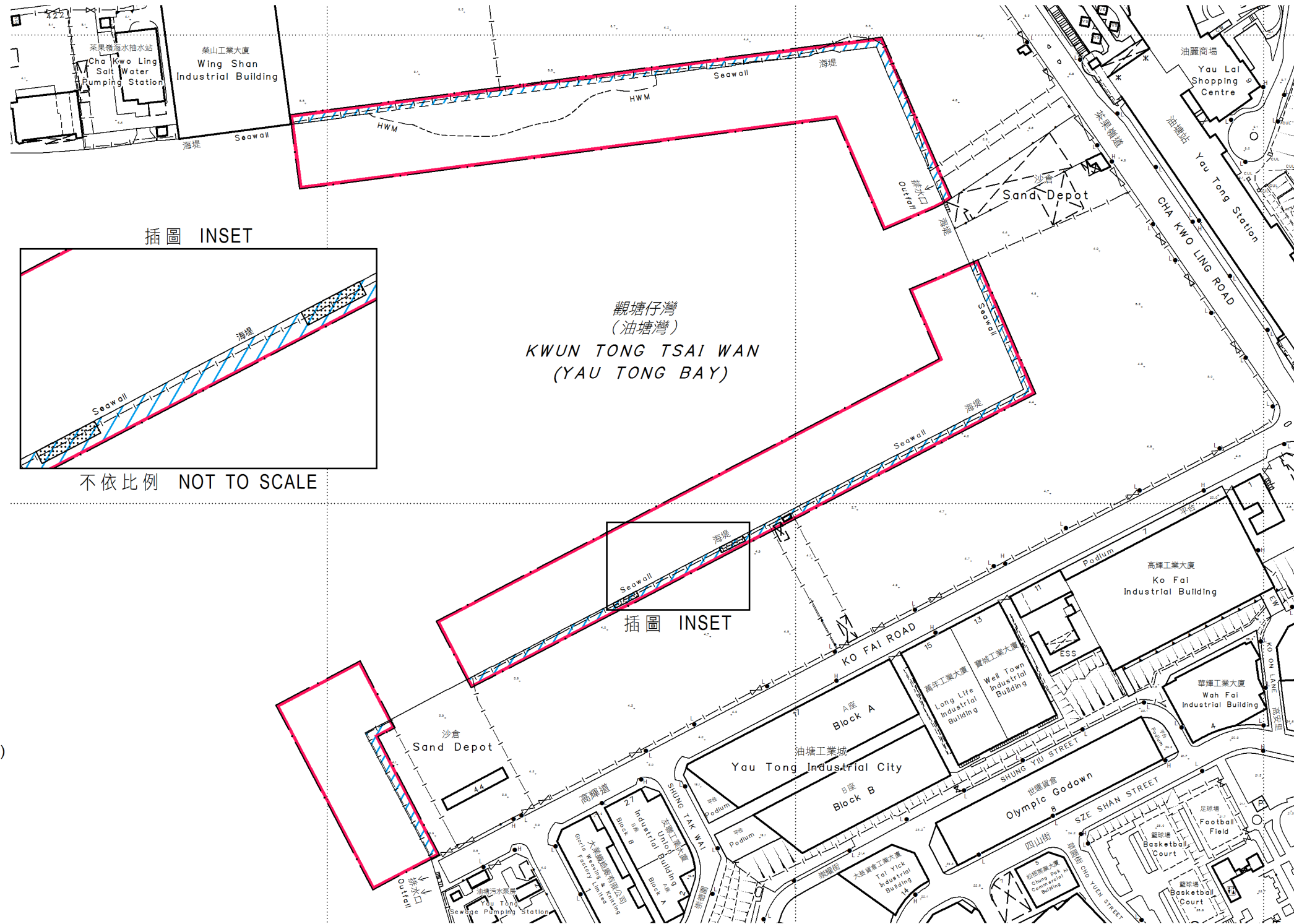
位置 LOCATION



比例 SCALE 1:20 000

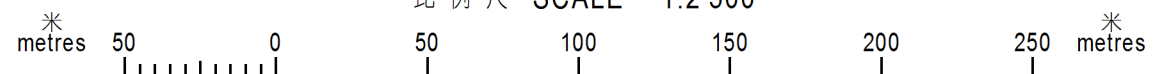
圖例 LEGEND

-  受影響的前濱及海床範圍
FORESHORE AND SEA-BED AFFECTED
-  現有海堤
EXISTING SEAWALL
-  擬建登岸梯級(指示式位置)
PROPOSED LANDING STEPS (INDICATIVE LOCATION)



以紅色邊線標示的面積約為 35 600 平方米 EDGED RED AREA 35 600 SQUARE METRES (ABOUT)

比例尺 SCALE 1:2 500



已簽署 Signed

(慕容漢 Tony MOYUNG)

副署長(專業事務) Deputy Director / Specialist

地政總署 16/04/2019

Lands Department

圖則由九龍測量處繪製

Plan Prepared by District Survey Office, Kowloon

© 香港特別行政區政府 版權所有 Copyright reserved - Hong Kong SAR Government

前濱及海床(填海工程)條例(第127章)

油塘灣擬建綜合發展項目有關海堤及登岸梯級的擬議工程

FORESHORE AND SEA-BED (RECLAMATIONS) ORDINANCE (CHAPTER 127)
PROPOSED WORKS IN RELATION TO SEAWALL AND LANDING STEPS
FOR PROPOSED COMPREHENSIVE DEVELOPMENT AT YAU TONG BAY

檔案編號 File No. DSO/K 064/2013 II, DSO/K W647 III

測量圖編號 Survey Sheet No. 11-SE-3B, 3D, 4A, 4C

發展藍圖編號 Layout Plan No. ---

參考圖編號 Reference Plan No. ---

圖則編號 PLAN No. KM9656

日期 Date: 21/03/2019