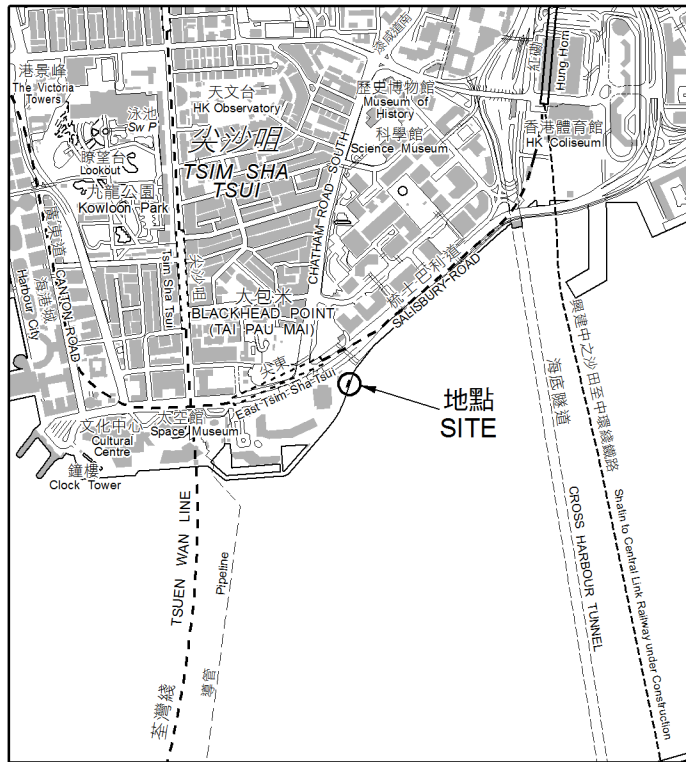
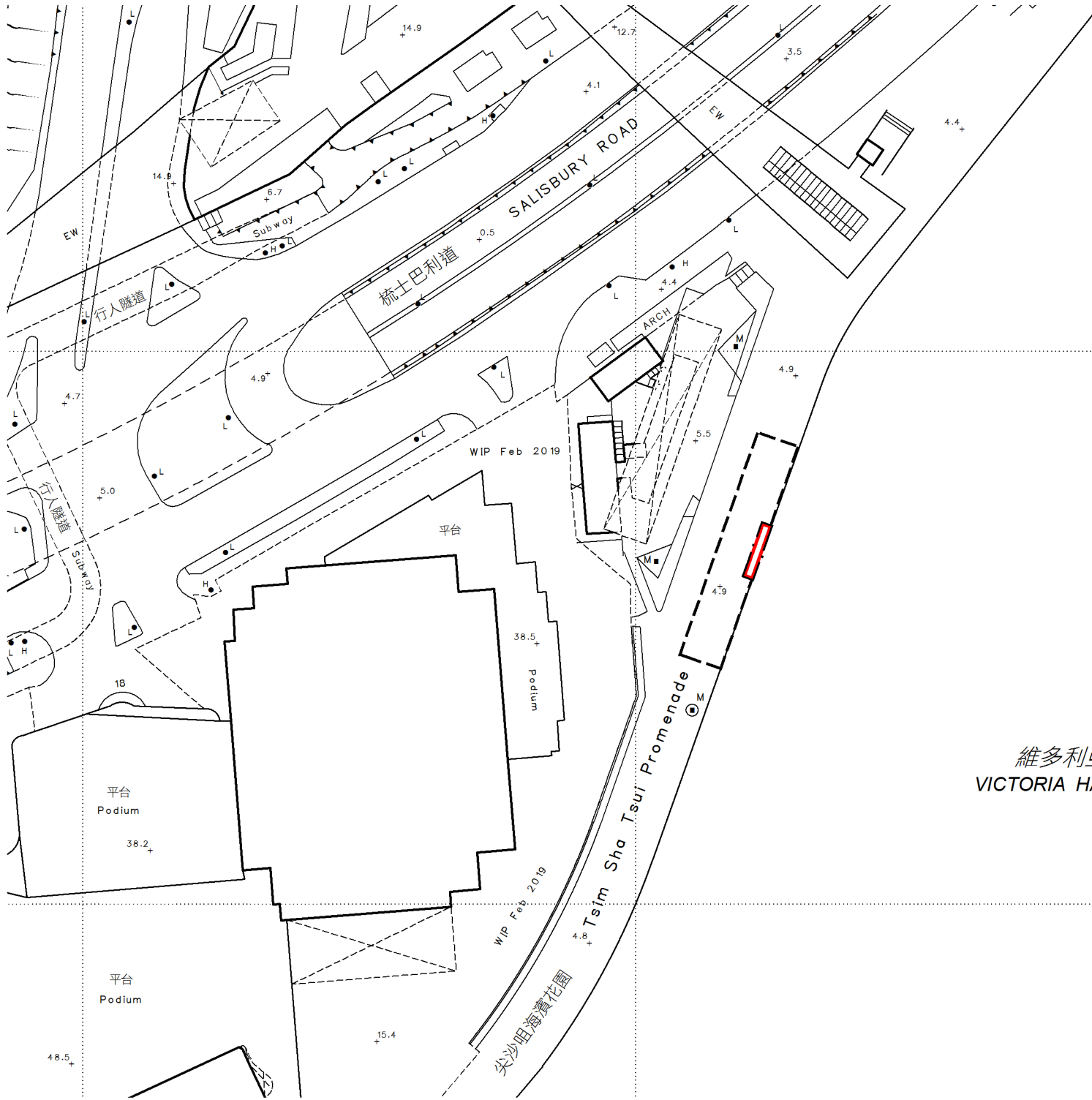


位置 LOCATION



比例 SCALE 1:20 000

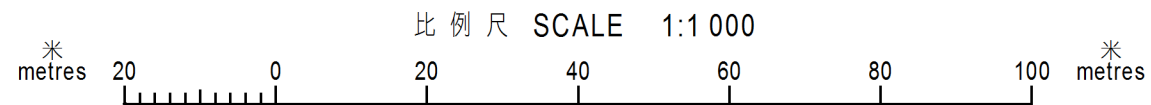


維多利亞港
VICTORIA HARBOUR

圖例
LEGEND

-  受影響的前濱及海床範圍
FORESHORE AND SEA-BED AFFECTED
-  擬建登岸梯級施工範圍
(位於海面上的行人路橋樑)
PROPOSED LANDING STEPS WORKS AREA
(PEDESTRIAN FOOTBRIDGE OVER SEA WATER)

以紅色邊線標示的面積約為 21 平方米 EDGED RED AREA 21 SQUARE METRES (ABOUT)



已簽署 Signed
(慕容漢 Tony MOYUNG)
副署長 (專業事務) Deputy Director / Specialist
地政總署 26 / 04 / 2019
Lands Department
圖則由九龍測量處繪製
Plan Prepared by District Survey Office, Kowloon
© 香港特別行政區政府 一 版權所有 Copyright reserved - Hong Kong SAR Government

前濱及海床(填海工程)條例(第127章)
擬於尖沙咀海濱花園建造公眾登岸梯級
FORESHORE AND SEA-BED (RECLAMATIONS) ORDINANCE (CHAPTER 127)
PROPOSED CONSTRUCTION OF PUBLIC LANDING STEPS
AT TSIM SHA TSUI PROMENADE

檔案編號 File No. DSO/K W647 III
測量圖編號 Survey Sheet No. 11-SW-5C
發展藍圖編號 Layout Plan No. ---
參考圖編號 Reference Plan No. ---
圖則編號 PLAN No. KM10175