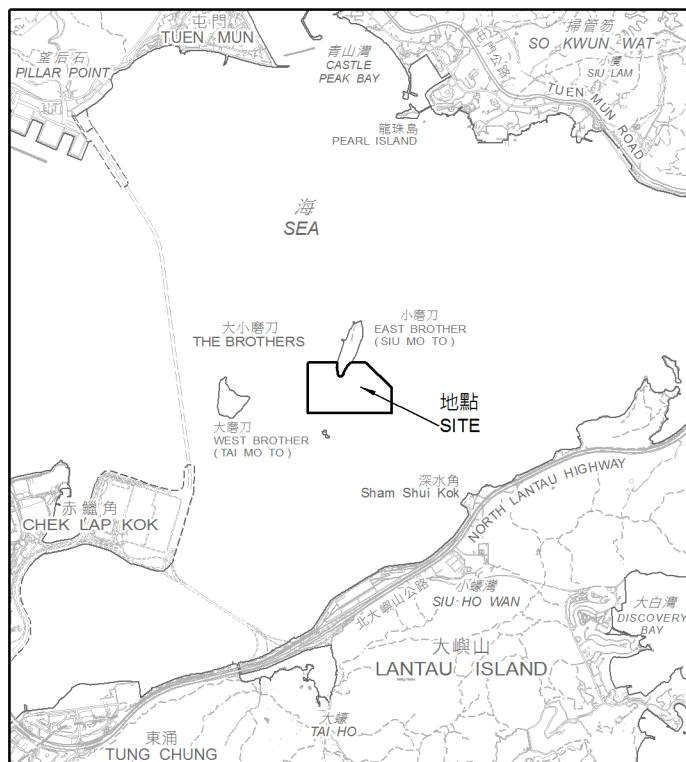




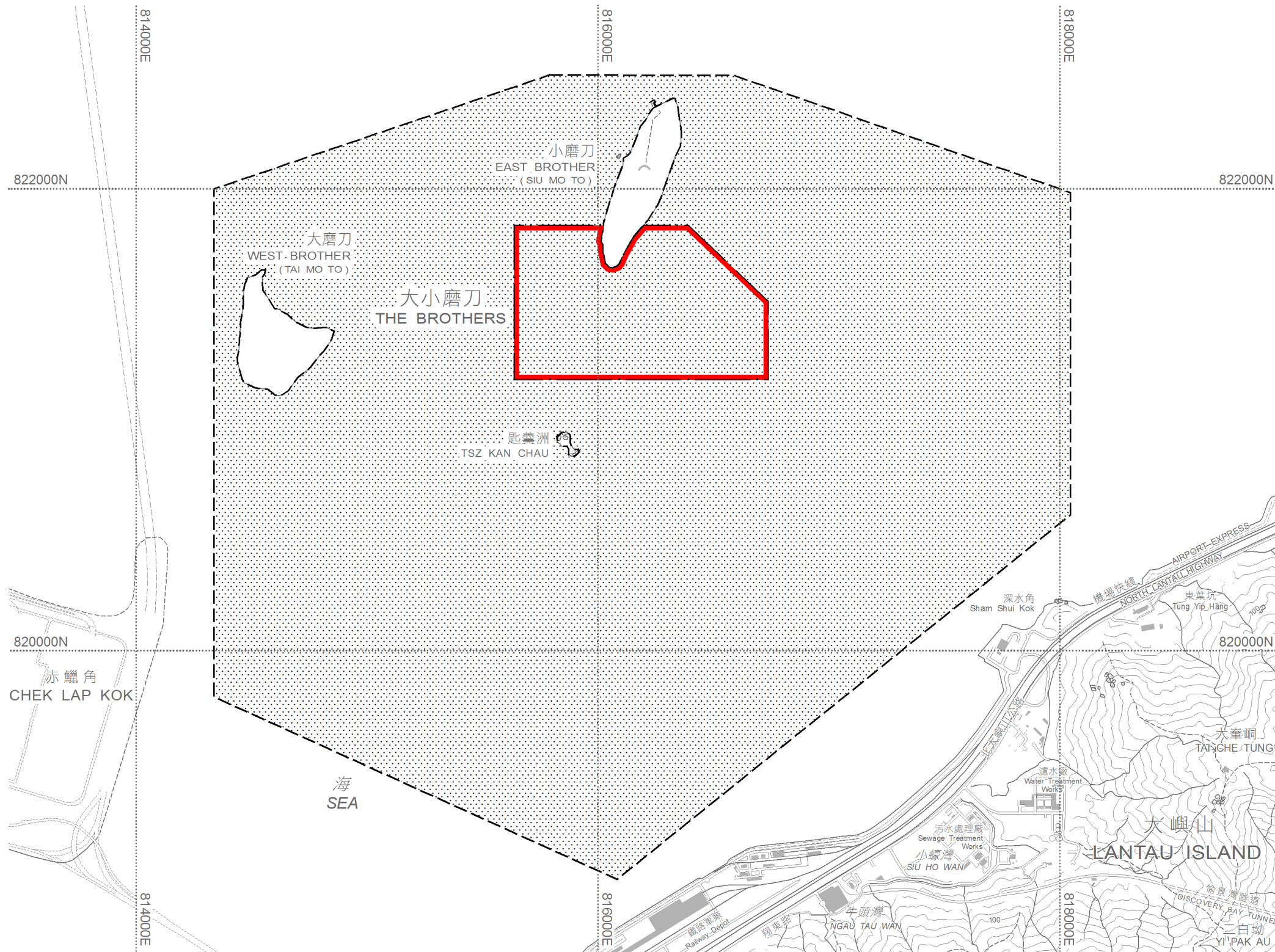
位置 LOCATION



比例 SCALE 1:100 000

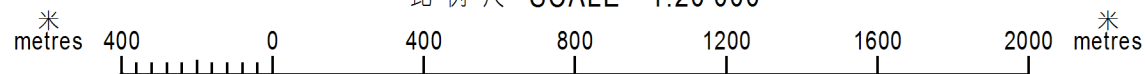
圖例 LEGEND

-  受影響的前濱及海床範圍  
FORESHORE AND SEA-BED AFFECTED
-  大小磨刀海岸公園  
THE BROTHERS MARINE PARK



以紅色邊線標示的面積約為 66 公頃 EDGED RED AREA 66 HECTARES (ABOUT)

比例尺 SCALE 1:20 000



已簽署 SIGNED

(慕容漢 Tony MOYUNG)

副署長(專業事務) Deputy Director / Specialist

地政總署 20 / 06 / 2018

Lands Department

圖則由屯門測量處繪製

Plan Prepared by District Survey Office, Tuen Mun

© 香港特別行政區政府 版權所有 Copyright reserved - Hong Kong SAR Government

前濱及海床(填海工程)條例(第127章)  
擬在大小磨刀海岸公園敷設人工魚礁

FORESHORE AND SEA-BED (RECLAMATIONS) ORDINANCE (CHAPTER 127)  
PROPOSED ARTIFICIAL REEF DEPLOYMENT IN THE BROTHERS MARINE PARK

檔案編號 File No. LD MHP 48/HZM/09 Pt.II &  
LD DSO/TM/13/11 Pt.4

底圖編號 Base Map Nos. 10 & 11 (HM20C)

發展藍圖編號 Layout Plan No. -----

參考圖編號 Reference Plan No. 232143/AR/004 Rev.2 (HyD)

圖則編號 PLAN No. TMM4023

日期 Date: 02/05/2018