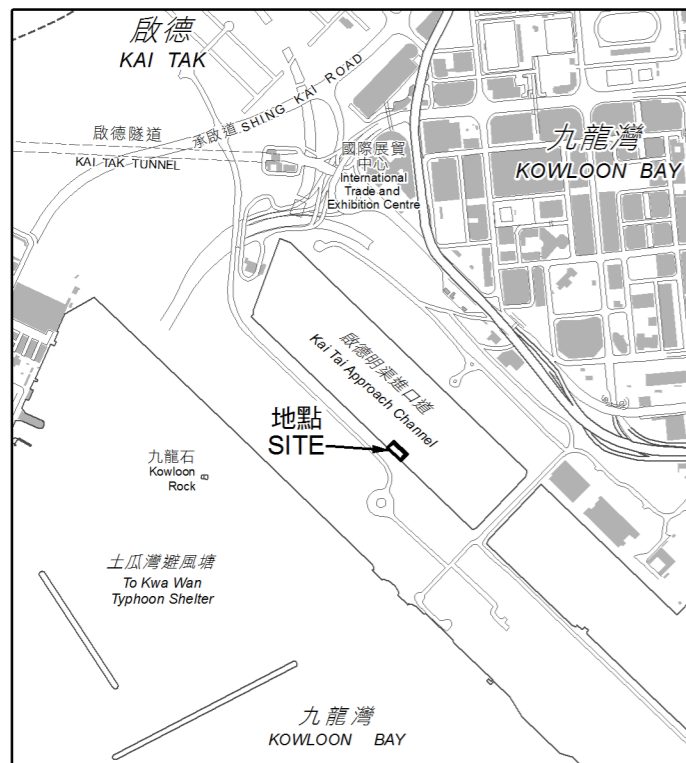



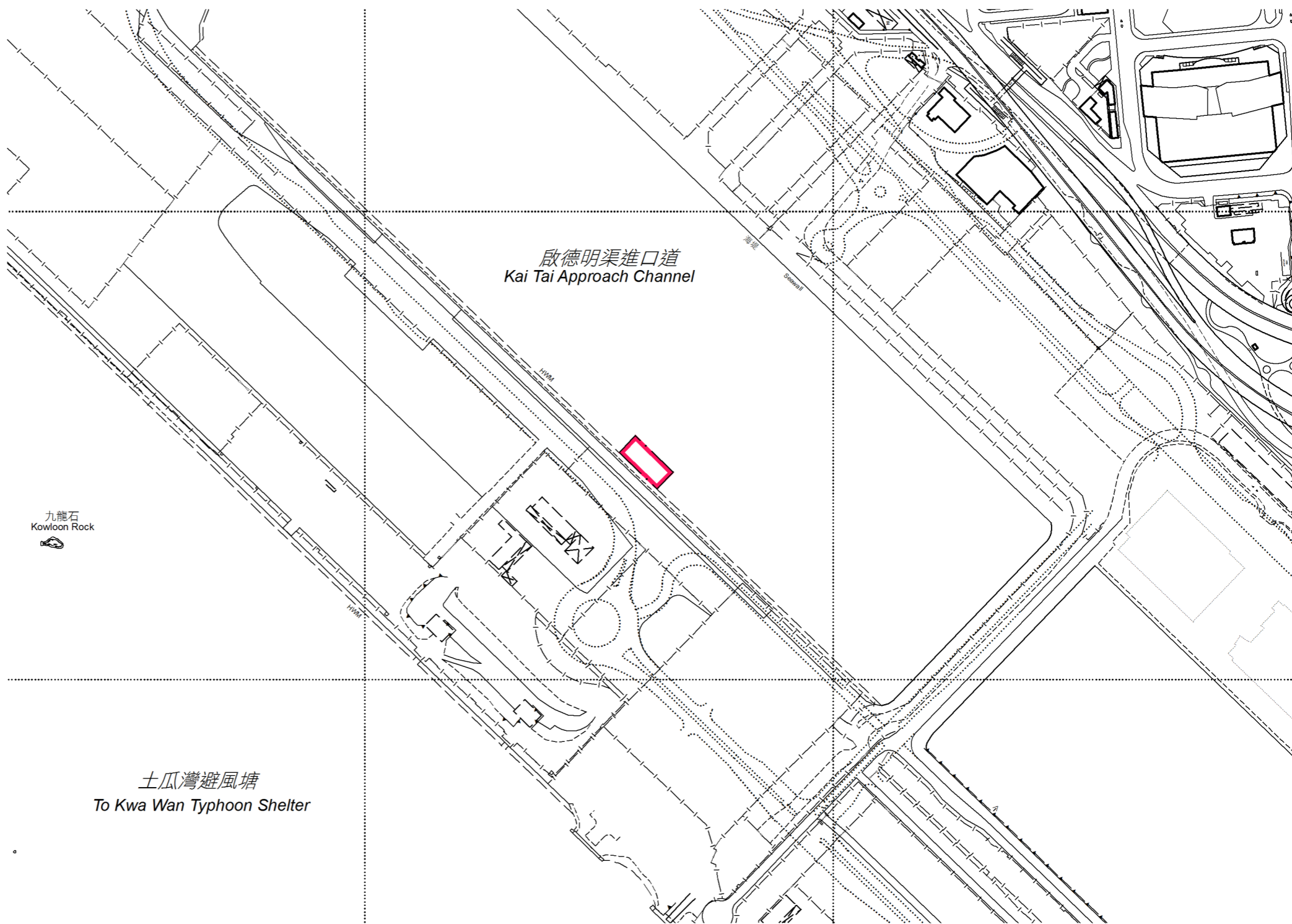
位置 LOCATION



比例 SCALE 1:20 000

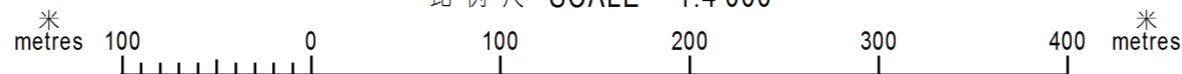
圖例 LEGEND

 受影響的前濱及海床範圍  
FORESHORE AND SEA-BED AFFECTED



以紅色邊線標示的面積約為 900 平方米 EDGED RED AREA 900 SQUARE METRES (ABOUT)

比例尺 SCALE 1:4 000



已簽署 Signed  
(慕容漢 Tony MOYUNG)  
副署長(專業事務) Deputy Director / Specialist  
地政總署 08/12/2017  
Lands Department  
圖則由九龍測量處繪製  
Plan Prepared by District Survey Office, Kowloon  
© 香港特別行政區政府 版權所有 Copyright reserved - Hong Kong SAR Government

前濱及海床(填海工程)條例(第127章)  
工務計劃項目第7465CL-2號  
啟德發展計劃 - 啟德明渠進口道及觀塘避風塘的改善工程(第二期)  
FORESHORE AND SEA-BED (RECLAMATIONS) ORDINANCE (CHAPTER 127)  
PUBLIC WORKS PROGRAMME ITEM NO. 7465CL-2  
KAI TAK DEVELOPMENT - KAI TAK APPROACH CHANNEL AND  
KWUN TONG TYPHOON SHELTER IMPROVEMENT WORKS (PHASE 2)

檔案編號 File No. DSO/K W654/1 IV  
測量圖編號 Survey Sheet No. 11-NE-17A, 17C  
發展藍圖編號 Layout Plan No. ---  
參考圖編號 Reference Plan No. ---  
圖則編號 PLAN No. KM9906