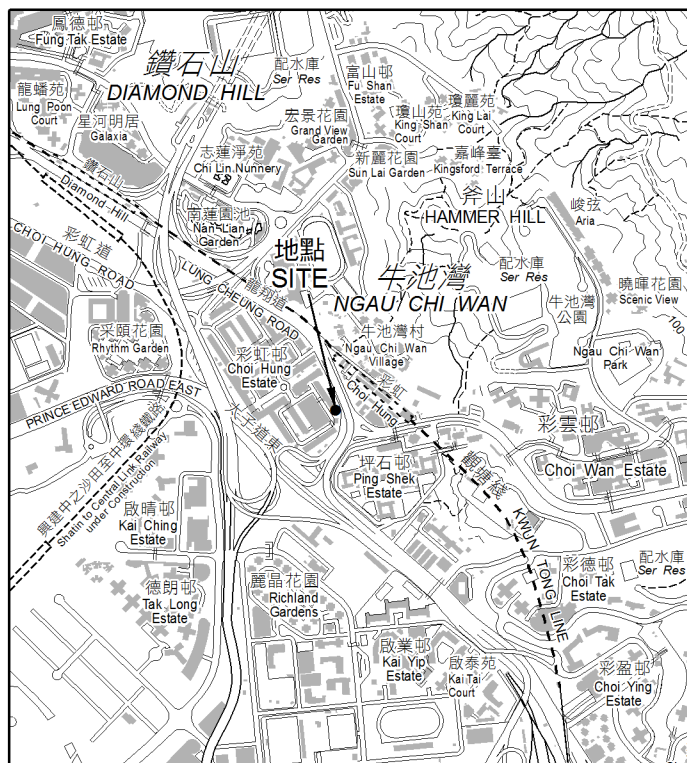


位置 LOCATION



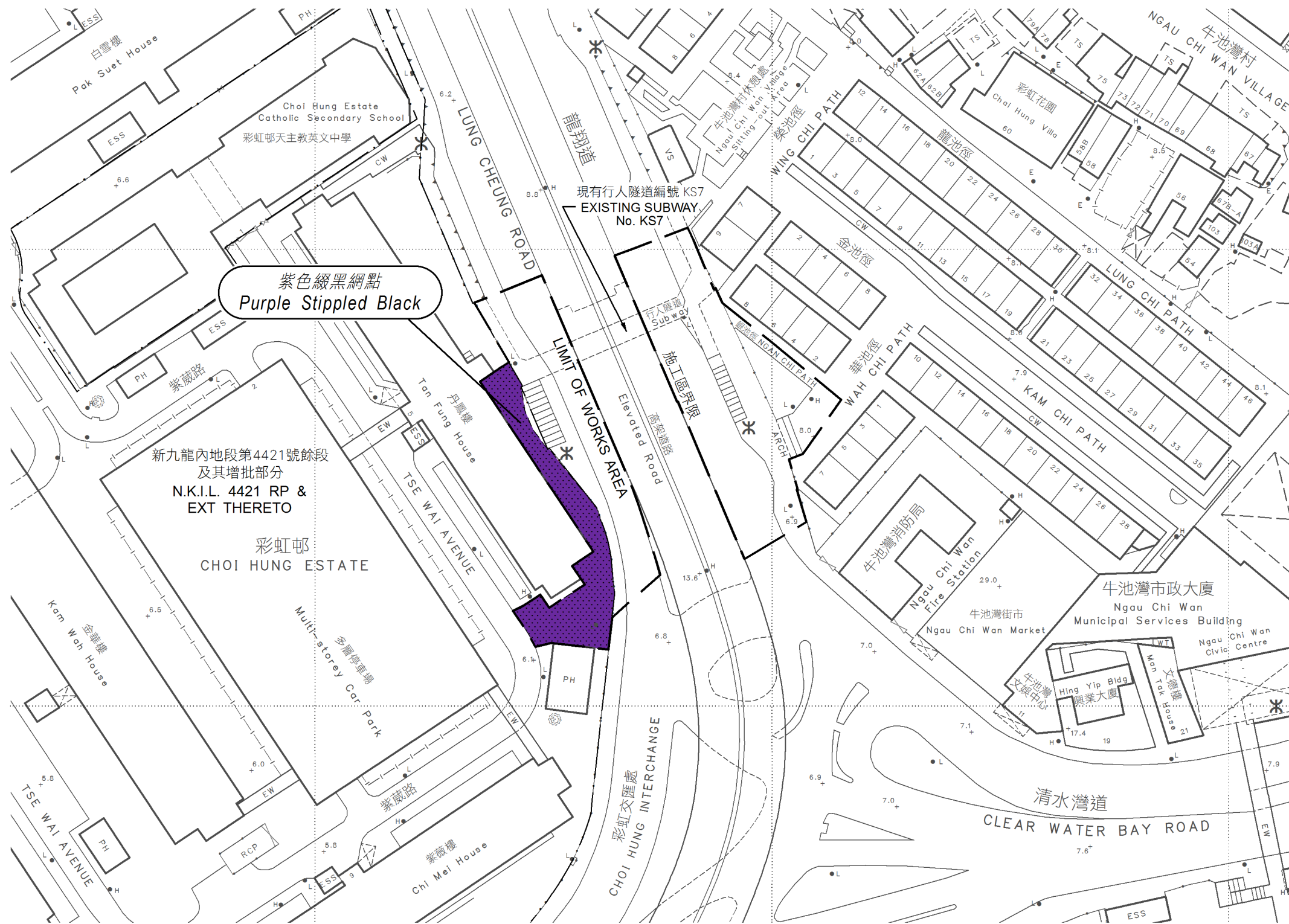
比例 SCALE 1:20 000

在新九龍內地段第4421號餘段及其增批部分內設定暫時佔用土地權利的範圍 AREA IN N.K.I.L. 4421 RP & EXT THERETO FOR CREATION OF RIGHTS OF TEMPORARY OCCUPATION OF LAND	面積以平方米計(約數) AREA IN SQUARE METRES (ABOUT)
圖則以紫色綴黑網點標示 SHOWN COLOURED PURPLE STIPPLED BLACK ON PLAN	510

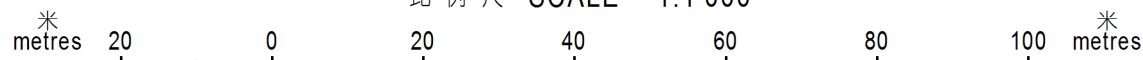
圖例 LEGEND

施工區界限
LIMIT OF WORKS AREA

在新九龍內地段第4421號餘段及其增批部分內設定暫時佔用土地權利的範圍
AREA IN N.K.I.L. 4421 RP & EXT THERETO FOR CREATION OF RIGHTS OF TEMPORARY OCCUPATION OF LAND



比例尺 SCALE 1:1 000



已簽署 Signed
(吳雪兒 Joyce S.Y. NG)
總產業測量師(土地徵用)
Chief Estate Surveyor/Acquisition
日期 Date: 26 / 4 / 2017

地政總署 土地徵用組
Acquisition Section, Lands Department
圖則由九龍測量處繪製
Plan Prepared by District Survey Office, Kowloon

© 香港特別行政區政府 版權所有 Copyright reserved - Hong Kong SAR Government

道路(工程、使用及補償)條例(第370章)
工務計劃丁級工程項目
人人暢道通行計劃 - 為黃大仙區近港鐵彩虹站的行人隧道編號KS7提供無障礙通道設施
設定暫時佔用土地權利之圖則
ROADS (WORKS, USE AND COMPENSATION) ORDINANCE (CHAPTER 370)
PWP CATEGORY D ITEM
UNIVERSAL ACCESSIBILITY PROGRAMME - PROVISION OF BARRIER-FREE ACCESS FACILITIES
AT SUBWAY NO. KS7 NEAR MTR CHOI HUNG STATION IN WONG TAI SIN DISTRICT
PLAN FOR CREATION OF RIGHTS OF TEMPORARY OCCUPATION OF LAND

檔案編號 File No. DSO/K 040/2008 II

測量圖編號 Survey Sheet No. 11-NE-7C

發展藍圖編號 Layout Plan No. --

參考圖編號 Reference Plan No. CE41/LR/KS7/0111 (HyD)

圖則編號 PLAN No. KM9749

日期 Date: 26/04/2017