



位置 LOCATION

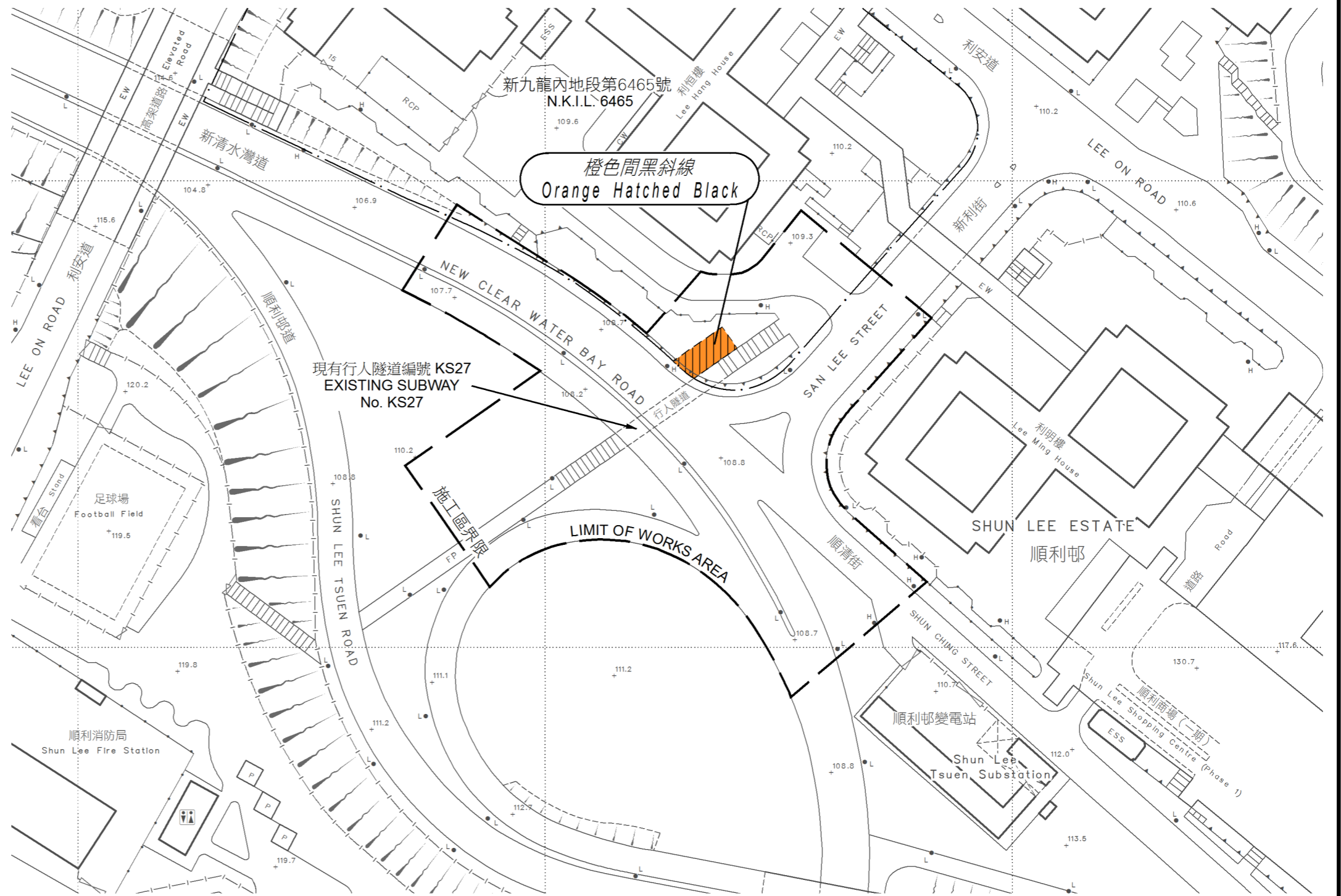


比例 SCALE 1:20 000

在新九龍內地段第6465號 內將收回的土地 AREA IN N.K.I.L. 6465 TO BE RESUMED	面積以平方米計 (約數) AREA IN SQUARE METRES (ABOUT)
圖則以橙色間黑斜線標示 SHOWN COLOURED ORANGE HATCHED BLACK ON PLAN	68

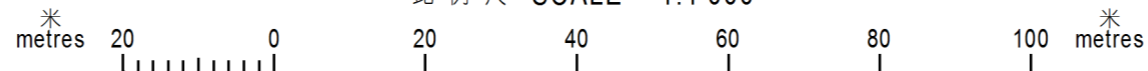
圖例 LEGEND

-  施工區界限
LIMIT OF WORKS AREA
-  在新九龍內地段第6465號內將收回的土地
AREA IN N.K.I.L. 6465 TO BE RESUMED



以橙色間黑斜線標明將收回的面積約為68平方米
 COLOURED ORANGE HATCHED BLACK AREA 68 SQUARE METRES (ABOUT) TO BE RESUMED

比例尺 SCALE 1:1 000



Signed

(吳雪兒 Joyce S.Y. NG)
 總產業測量師(土地徵用)

Chief Estate Surveyor/Acquisition

日期 Date: 11 / 4 / 2017



地政總署 土地徵用組
 Acquisition Section, Lands Department

圖則由九龍測量處繪製
 Plan Prepared by District Survey Office, Kowloon

© 香港特別行政區政府 版權所有 Copyright reserved - Hong Kong SAR Government

道路(工程、使用及補償)條例 (第370章)

工務計劃丁級工程項目

人人暢道通行計劃 - 為觀塘區近新利街及順利邨的行人隧道編號KS27提供無障礙通道設施
 收地圖則

ROADS (WORKS, USE AND COMPENSATION) ORDINANCE (CHAPTER 370)

PWP CATEGORY D ITEM

UNIVERSAL ACCESSIBILITY PROGRAMME - PROVISION OF BARRIER-FREE ACCESS FACILITIES
 AT SUBWAY No. KS27 NEAR SAN LEE STREET AND SHUN LEE ESTATE IN KWUN TONG DISTRICT
 RESUMPTION PLAN

檔案編號 File No. DSO/K W643 VI, DSO/K 050/2006 II

測量圖編號 Survey Sheet No. 11-NE-13A

發展藍圖編號 Layout Plan No. - - -

參考圖編號 Reference Plan No. CE39/KS27/GZ/0001(HyD)

圖則編號 PLAN No. KM9730

日期 Date: 11/04/2017