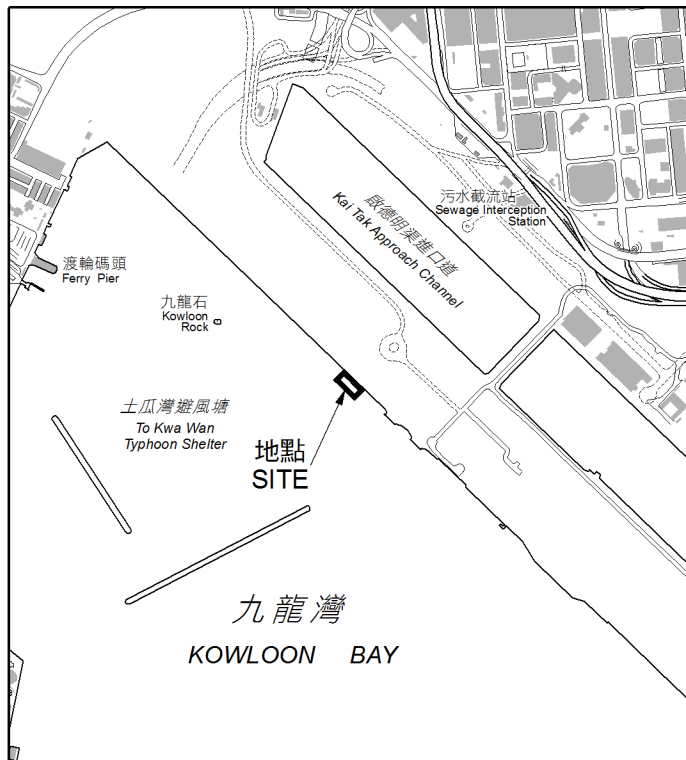


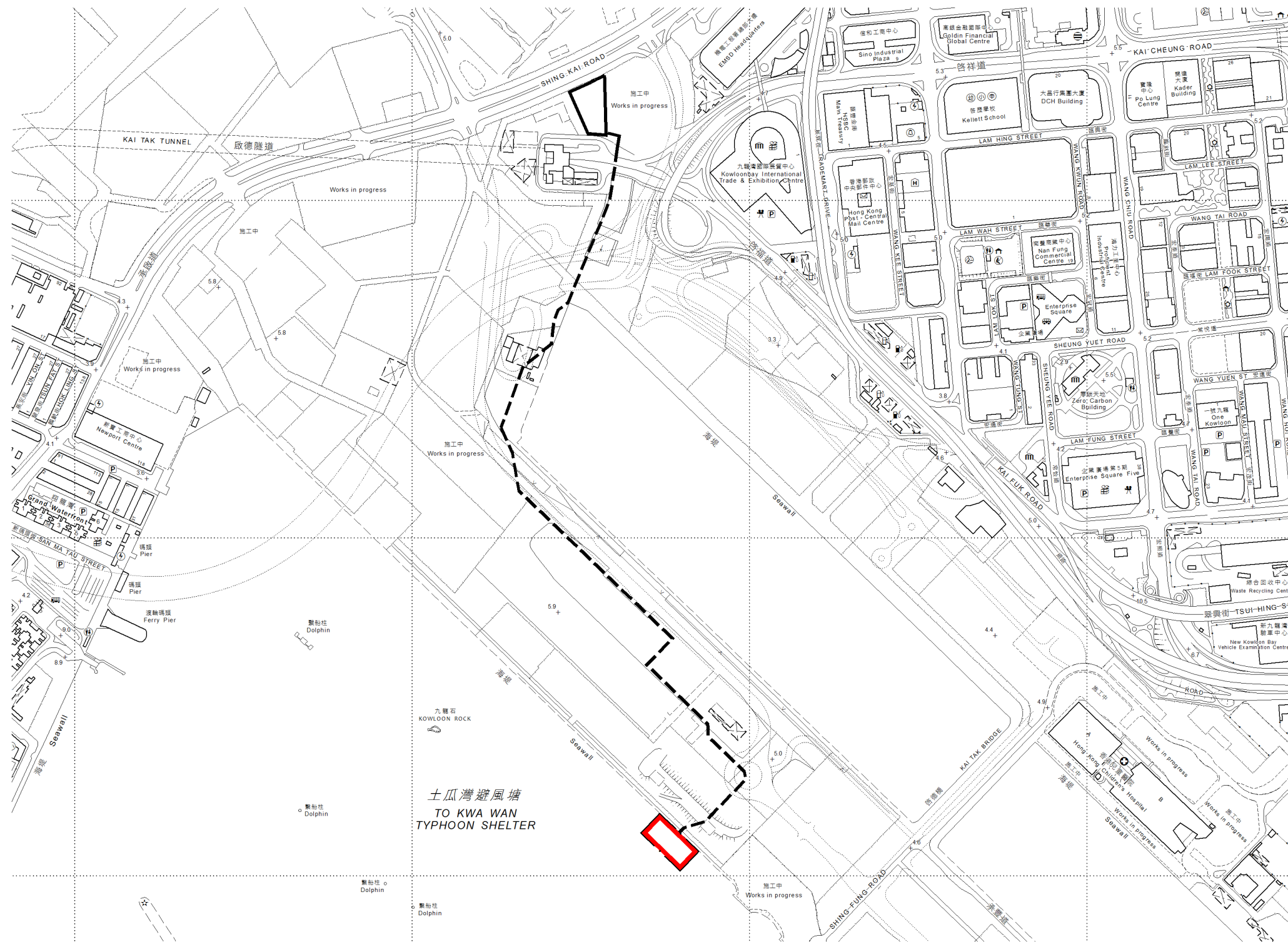
位置 LOCATION



比例 SCALE 1:20 000

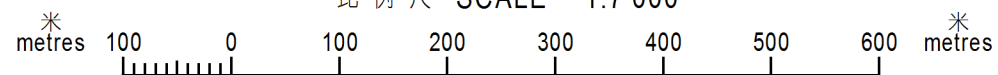
圖例 LEGEND

-  受影響的前濱及海床範圍
FORESHORE AND SEA-BED AFFECTED
-  擬建新增的區域供冷站 (指示性)
PROPOSED ADDITIONAL DCS PLANT (INDICATIVE)
-  擬建海水排水管道 (指示性)
PROPOSED SEAWATER DISCHARGE PIPE (INDICATIVE)



以紅色邊線標示的面積約為 3 200 平方米 EDGED RED AREA 3 200 SQUARE METRES (ABOUT)

比例尺 SCALE 1:7 000



已簽署 Signed

(慕容漢 Tony MOYUNG)

副署長 (專業事務) Deputy Director / Specialist

地政總署 28 / 12 / 2018



Lands Department

圖則由九龍測量處繪製
Plan Prepared by District Survey Office, Kowloon

© 香港特別行政區政府 版權所有 Copyright reserved - Hong Kong SAR Government

前濱及海床(填海工程)條例(第127章)

工務計劃項目第5050CG號

在啟德發展區提供新增的區域供冷系統

在前啟德機場跑道南面為新增的區域供冷系統建造海水排水口

FORESHORE AND SEA-BED (RECLAMATIONS) ORDINANCE (CHAPTER 127)

PUBLIC WORKS PROGRAMME ITEM NO. 5050CG

PROVISION OF AN ADDITIONAL DISTRICT COOLING SYSTEM (DCS) AT THE KAI TAK DEVELOPMENT

CONSTRUCTION OF SEAWATER OUTFALLS FOR THE ADDITIONAL DCS

AT THE SOUTHERN PART OF THE FORMER KAI TAK AIRPORT RUNWAY

檔案編號 File No. DSO/K W647 III

測量圖編號 Survey Sheet No. 11-NE-16D

發展藍圖編號 Layout Plan No. ---

參考圖編號 Reference Plan No. ---

圖則編號 PLAN No. KM10112

日期 Date: 24/12/2018