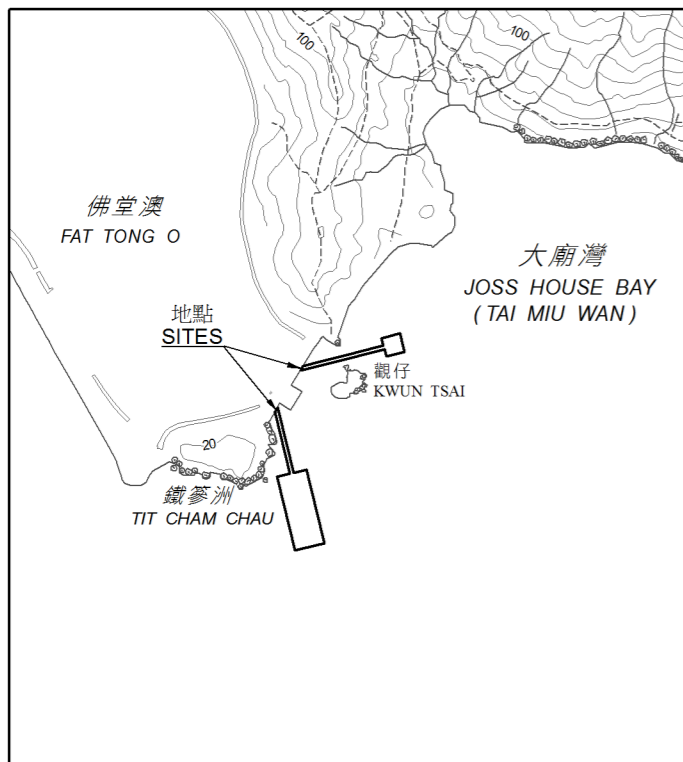


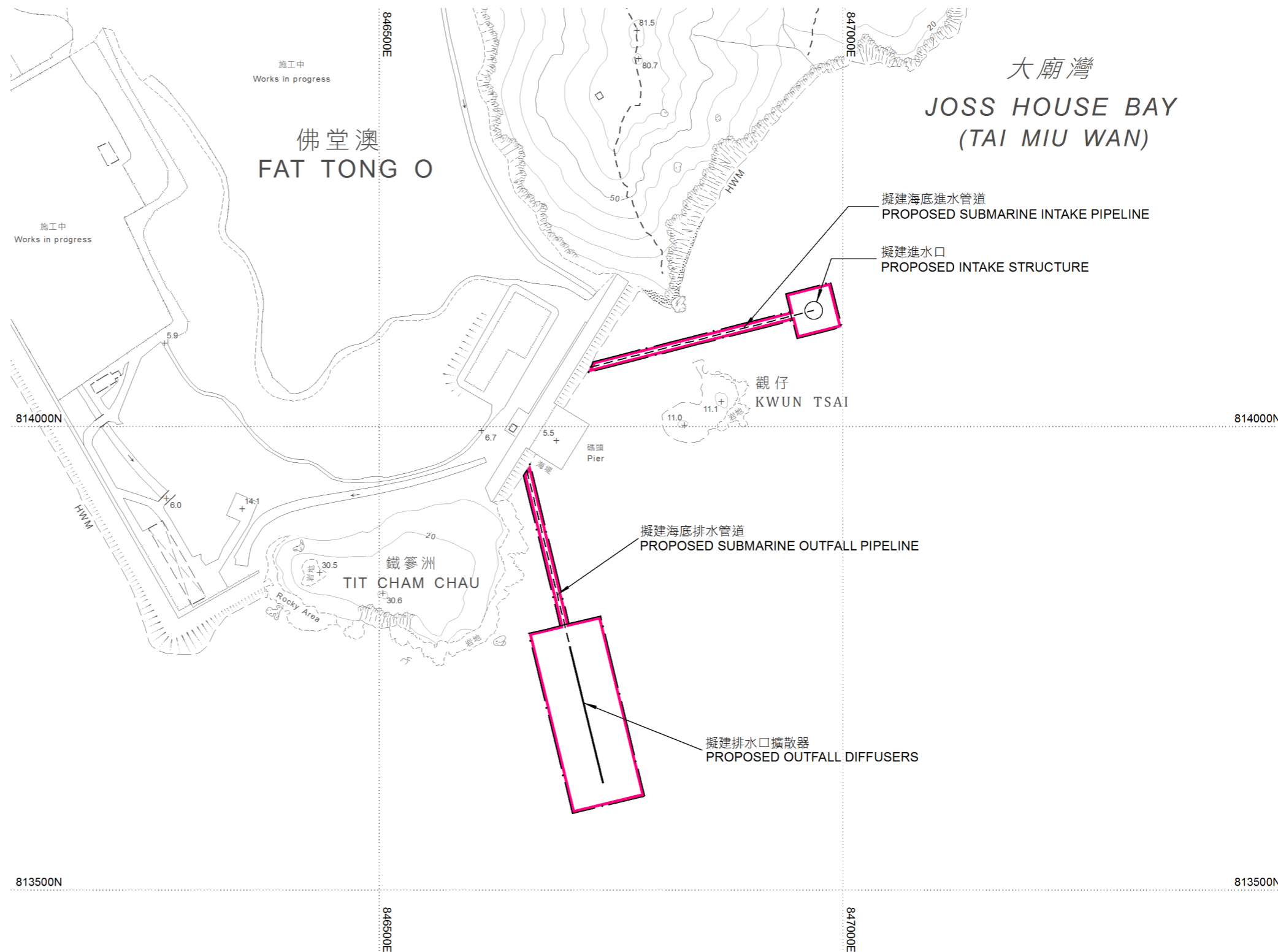
位置 LOCATION



比例 SCALE 1:20 000

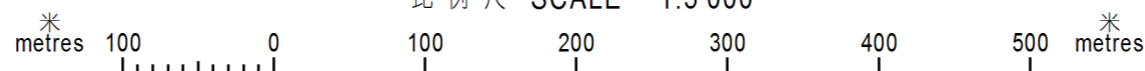
圖例 LEGEND

 受影響的前濱及海床範圍  
FORESHORE AND SEA-BED AFFECTED



以紅色邊線標示的面積約為 2.24 公頃 EDGED RED AREA 2.24 HECTARES (ABOUT)

比例尺 SCALE 1:5 000



Signed  
 ( Olga LAM )  
 副署長(專業事務) Deputy Director / Specialist  
 地政總署 Lands Department  
 圖則由西貢測量處繪製  
 Plan Prepared by District Survey Office, Sai Kung  
 © 香港特別行政區政府 版權所有 Copyright reserved - Hong Kong SAR Government

前濱及海床(填海工程)條例(第127章)  
 工務計劃項目第 357WF 號  
 將軍澳海水化淡廠第一階段設計及建造  
 FORESHORE AND SEA-BED (RECLAMATIONS) ORDINANCE (CHAPTER 127)  
 PUBLIC WORKS PROGRAMME ITEM No. 357WF  
 DESIGN AND CONSTRUCTION FOR  
 FIRST STAGE OF DESALINATION PLANT AT TSEUNG KWAN O

檔案編號 File No. DLO/SK 738/SRN/59  
 底圖編號 Base Map No. 12-SW-C (組別 Series HP5C)  
 發展藍圖編號 Layout Plan No. -----  
 參考圖編號 Reference Plan No. 190495/B/FSR/00-10001 (水務署) (WSD)  
 Rev. A  
 圖則編號 PLAN No. SKM9000