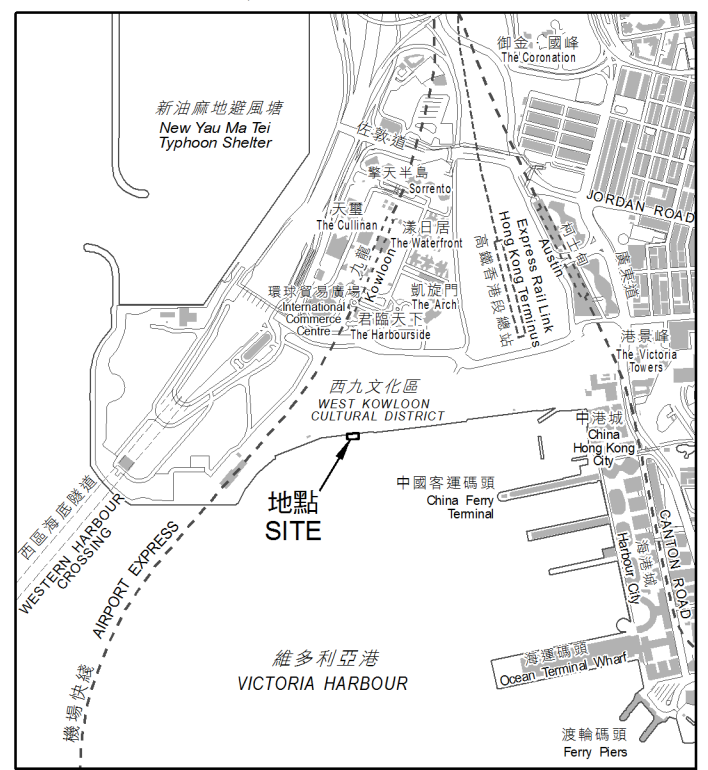


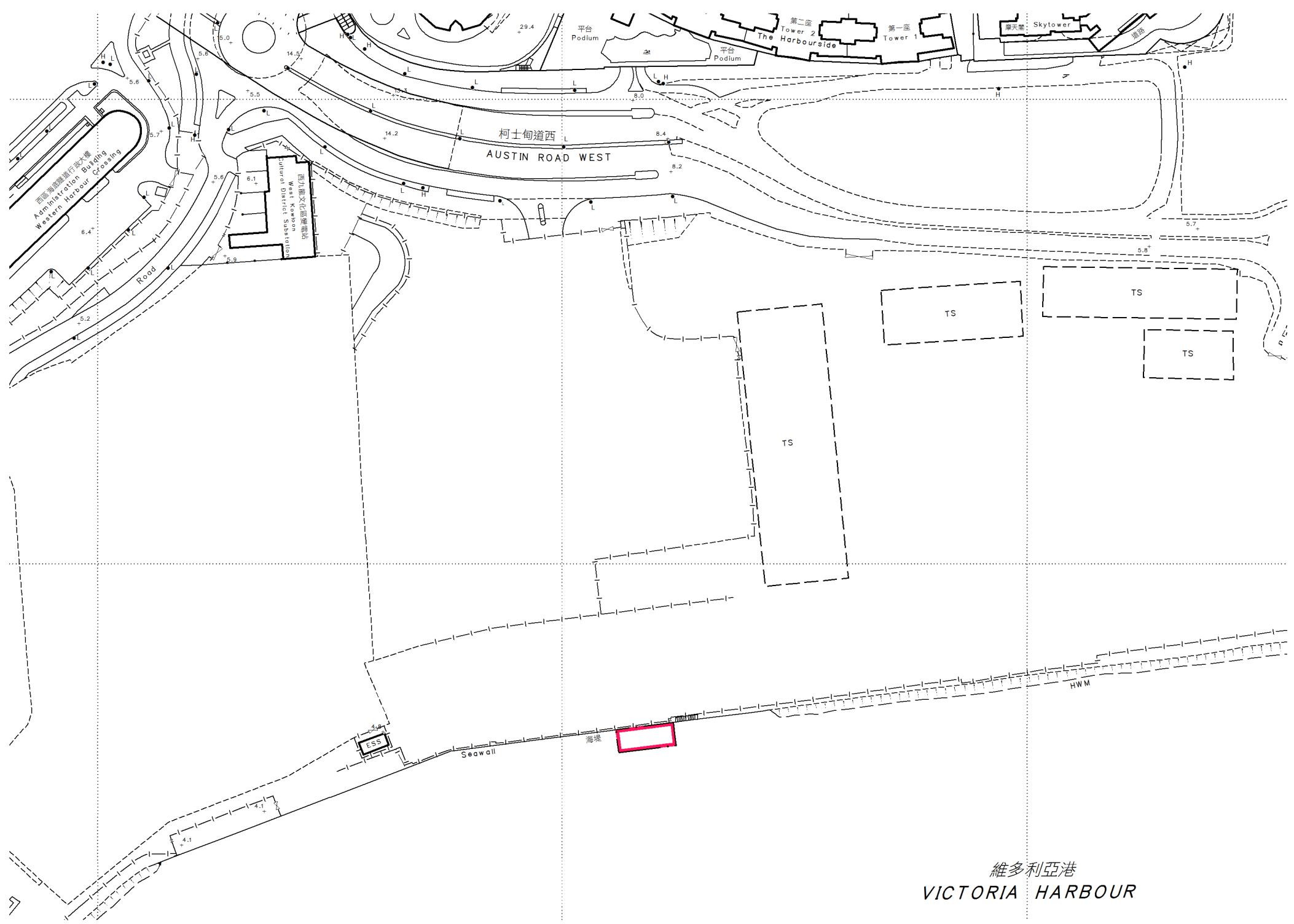
位置 LOCATION



比例 SCALE 1:20 000

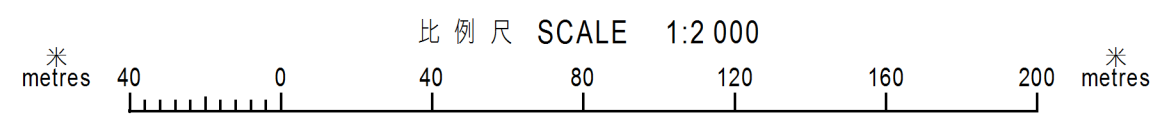
圖例 LEGEND

受影響的前濱及海床範圍 FORESHORE AND SEA-BED AFFECTED



維多利亞港 VICTORIA HARBOUR

以紅色邊線標示的面積約為 250 平方米 EDGED RED AREA 250 SQUARE METRES (ABOUT)



Signed Olga LAM Deputy Director / Specialist Lands Department Plan Prepared by District Survey Office, Kowloon

前濱及海床(填海工程)條例(第127章) 建造西九文化區區域供冷系統的海水排水口 FORESHORE AND SEA-BED (RECLAMATIONS) ORDINANCE (CHAPTER 127) CONSTRUCTION OF SEAWATER OUTFALLS FOR DISTRICT COOLING SYSTEM IN WEST KOWLOON CULTURAL DISTRICT

檔案編號 File No. DSO/K W647 II 測量圖編號 Survey Sheet No. 11-SW-4A 發展藍圖編號 Layout Plan No. --- 參考圖編號 Reference Plan No. --- 圖則編號 PLAN No. KM9590