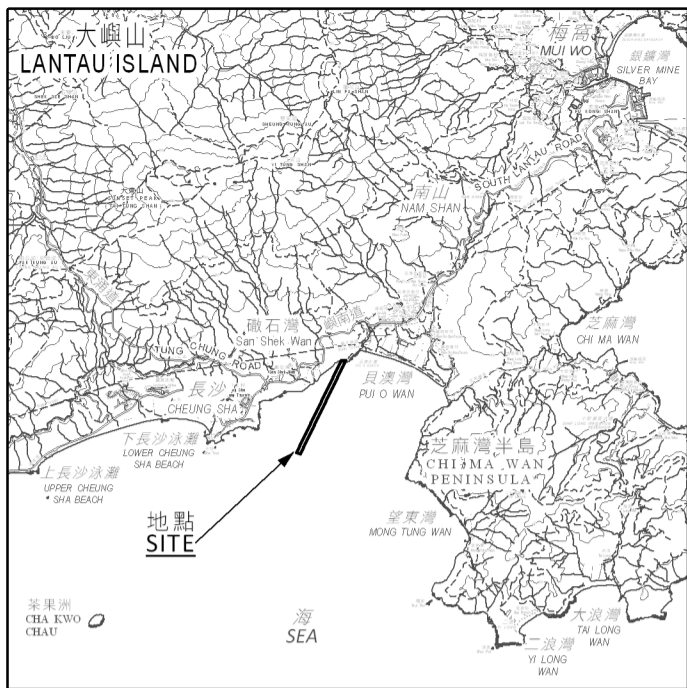




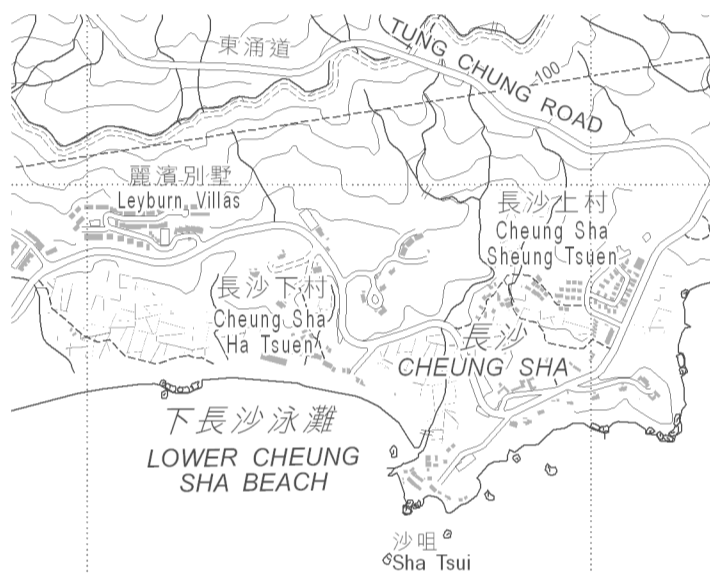
位置 LOCATION



比例 SCALE 1:80 000

圖例 LEGEND

 受影響的前濱及海床範圍
FORESHORE AND SEA-BED AFFECTED

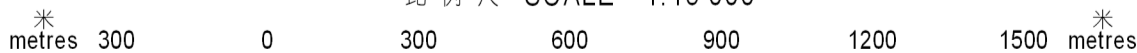


海
SEA



以紅色邊線標示的面積約為 4.36 公頃 EDGED RED AREA 4.36 HECTARES (ABOUT)

比例尺 SCALE 1:15 000



SIGNED

C. S. Mills

副署長(專業事務) Deputy Director / Specialist

日期 Date: 16 / 10 / 2013

地政總署
Lands Department

圖則由離島測量處繪製
Plan Prepared by District Survey Office, Islands

© 香港特別行政區政府 版權所有 Copyright reserved - Hong Kong SAR Government

前濱及海床(填海工程)條例(第127章)
工務計劃項目第4331DS號

離島污水收集系統第2階段 - 南大嶼山污水收集系統工程
擬建於大嶼山礮石灣的海底排放管道

FORESHORE AND SEA-BED (RECLAMATIONS) ORDINANCE (CHAPTER 127)
PUBLIC WORKS PROGRAMME ITEM No. 4331DS
OUTLYING ISLANDS SEWERAGE STAGE 2 - SOUTH LANTAU SEWERAGE WORKS
PROPOSED SUBMARINE OUTFALL AT SAN SHEK WAN OF LANTAU ISLAND

檔案編號 File No. LD DLO/IS 05/CRN/2012/K/LS & LD DSO/IS W2646

地圖編號 Map Sheet No.13 & 14 (組別 Series HM20C/2)

發展藍圖編號 Layout Plan No. -----

參考圖編號 Reference Plan No. 178711/B/LRP/11062-63 (DSD)

圖則編號 PLAN No. ISM2322b

日期 Date: 26/9/2013