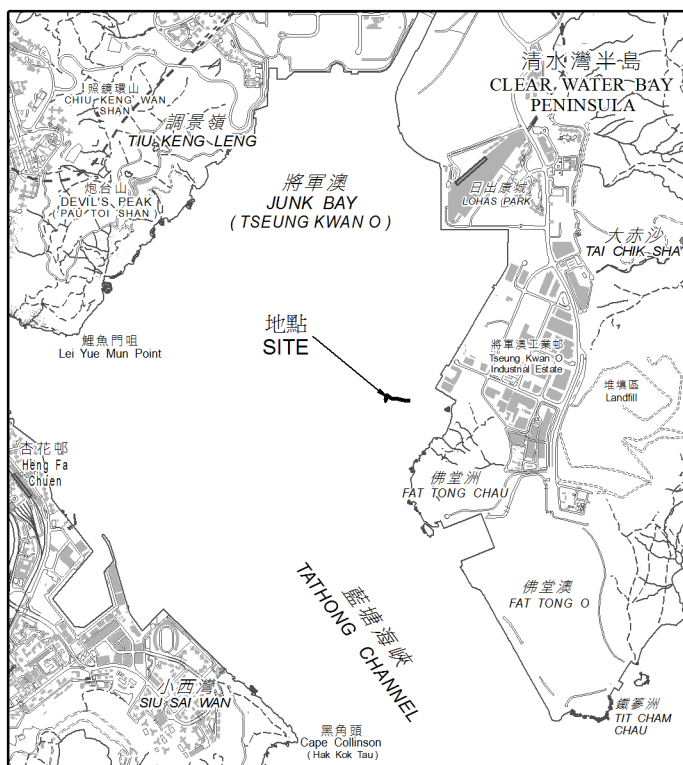
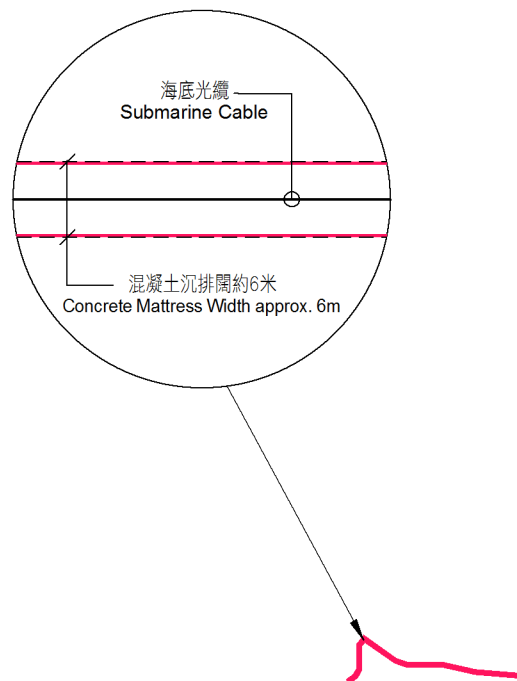


位置 LOCATION



比例 SCALE 1:50 000

將軍澳  
JUNK BAY  
(TSEUNG KWAN O)



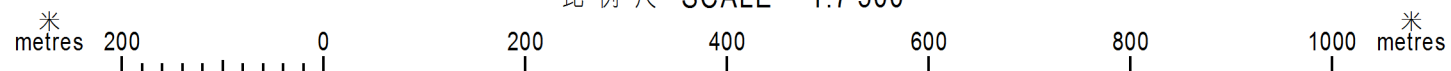
圖例  
LEGEND

受影響的前濱及海床範圍  
FORESHORE AND SEA-BED AFFECTED



以粗紅線標示的面積約為 1 320 平方米 BOLD RED LINE AREA 1 320 SQUARE METRES (ABOUT)

比例尺 SCALE 1:7 500



Signed

( Olga LAM )

副署長(專業事務) Deputy Director / Specialist

地政總署 29 / 09 / 2016

Lands Department

圖則由西貢測量處繪製

Plan Prepared by District Survey Office, Sai Kung

© 香港特別行政區政府 版權所有 Copyright reserved - Hong Kong SAR Government

前濱及海床(填海工程)條例(第127章)  
擬議的亞洲快線海底光纜系統修復工程

FORESHORE AND SEA-BED (RECLAMATIONS) ORDINANCE (CHAPTER 127)  
PROPOSED REPAIR WORKS FOR  
ASIA SUBMARINE-CABLE EXPRESS (ASE)

檔案編號 File No. L/M(2) TO DLO/SK SK/SP 38

底圖編號 Base Map No. 12-SW-A (組別 Series HP5C)

發展藍圖編號 Layout Plan No. -----

參考圖編號 Reference Plan No. Figure A

圖則編號 PLAN No. SKM8865b

日期 Date: 26/09/2016