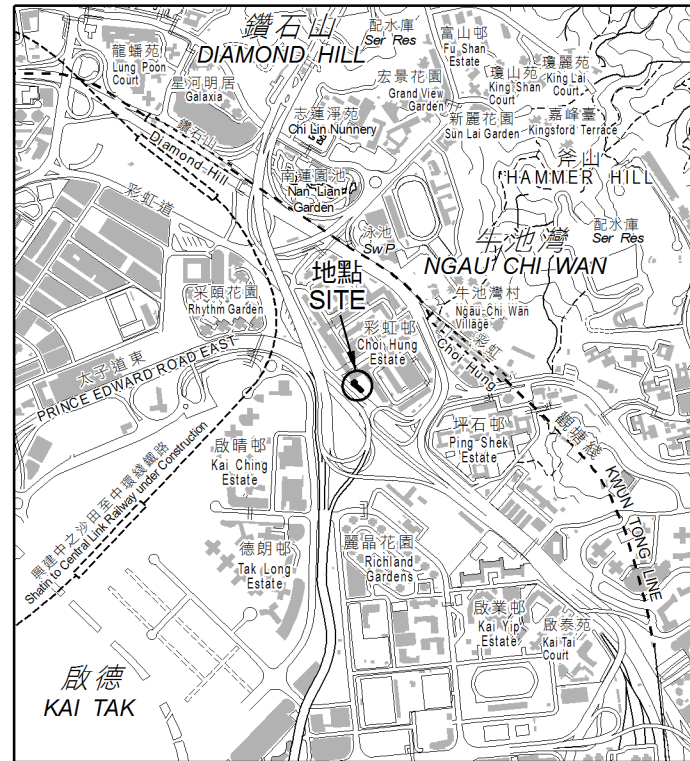




位置 LOCATION

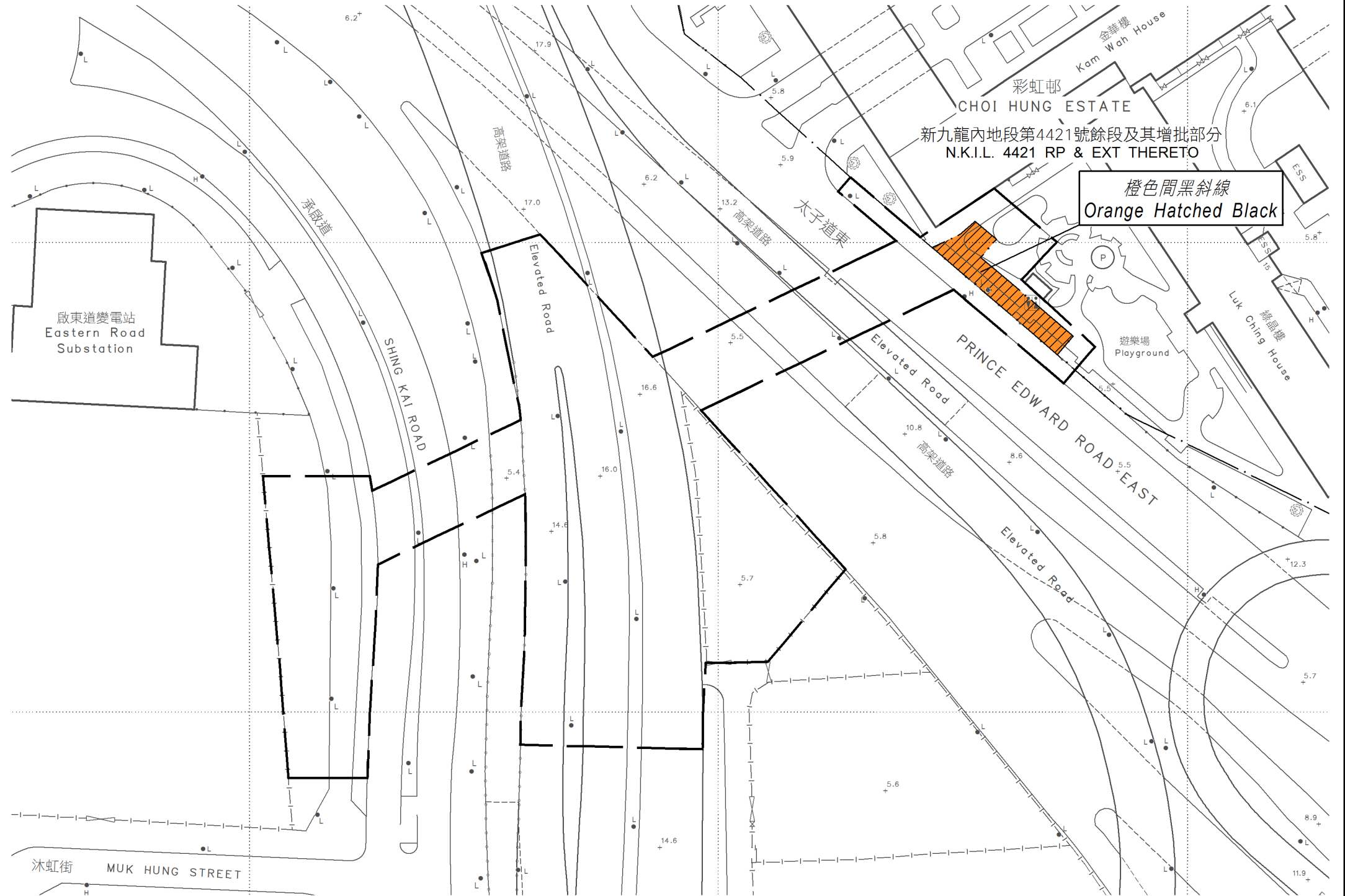


比例 SCALE 1:20 000

在新九龍內地段第4421號餘段及其增批部分內將收回的土地 AREA IN N.K.I.L. 4421 RP & EXT THERETO TO BE RESUMED	面積以平方米計 (約數) AREA IN SQUARE METRES (ABOUT)
圖則以橙色間黑斜線標示 SHOWN COLOURED ORANGE HATCHED BLACK ON PLAN	209

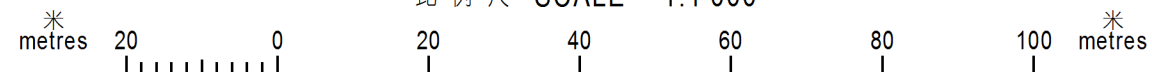
圖例 LEGEND

-  施工區界限  
LIMIT OF WORKS AREA
-  在新九龍內地段第4421號餘段及其增批部分內將收回的土地  
AREA IN N.K.I.L. 4421 RP & EXT THERETO TO BE RESUMED



以橙色間黑斜線標明將收回的面積約為209平方米  
COLOURED ORANGE HATCHED BLACK AREA 209 SQUARE METRES (ABOUT) TO BE RESUMED

比例尺 SCALE 1:1 000



Signed

(吳雪兒 Joyce S.Y. NG)

總產業測量師(土地徵用)

Chief Estate Surveyor/Acquisition

日期 Date: 25 / 11 / 2015



地政總署 土地徵用組  
Acquisition Section, Lands Department

圖則由九龍測量處繪製  
Plan Prepared by District Survey Office, Kowloon

© 香港特別行政區政府 版權所有 Copyright reserved - Hong Kong SAR Government

道路(工程、使用及補償)條例(第370章)  
工務計劃項目第469CL號(部分)  
啟德發展計劃 - 啟德機場北面停機坪的基礎設施  
連接彩虹邨與啟德發展區的行人隧道  
收地圖則

ROADS (WORKS, USE AND COMPENSATION) ORDINANCE (CHAPTER 370)  
PWP ITEM NO. 469CL (PART)  
KAI TAK DEVELOPMENT - INFRASTRUCTURE AT NORTH APRON AREA OF KAI TAK AIRPORT  
SUBWAY CONNECTING CHOI HUNG ESTATE AND KAI TAK DEVELOPMENT  
RESUMPTION PLAN

檔案編號 File No. DSO/K W643 V, DSO/K 040/2008 II

測量圖編號 Survey Sheet No. 11-NE-7C

發展藍圖編號 Layout Plan No. ---

參考圖編號 Reference Plan No. 23462/GAZ/3B/003A (CEDD)

圖則編號 PLAN No. KM9402