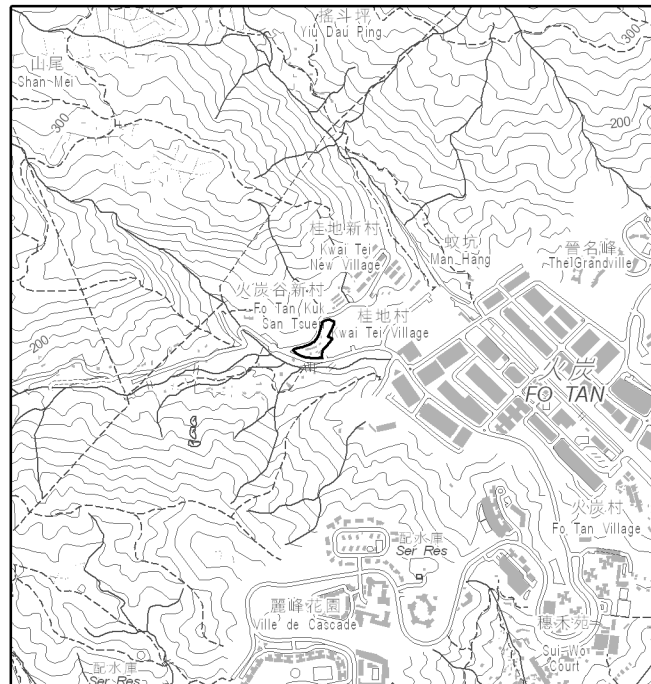


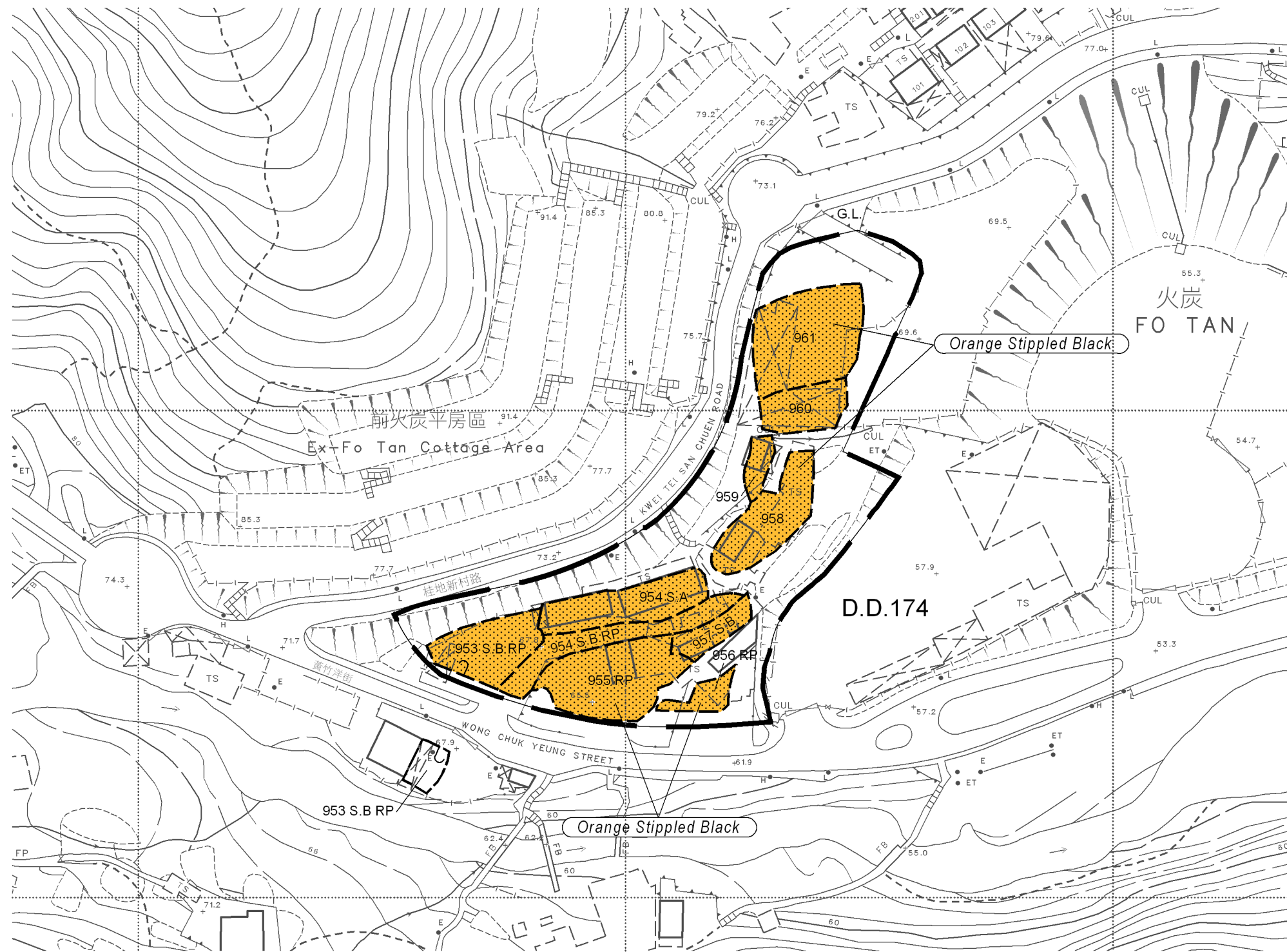
位置 LOCATION



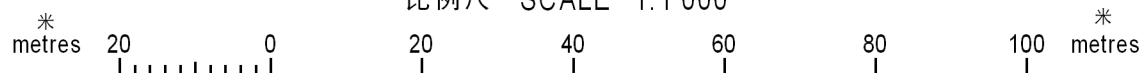
比例 SCALE 1:20 000

將予收回土地的面積  
Area to be resumed

丈量約份 編號 D.D. No.	地段編號 LOT No.	農地 Agricultural Land	
		平方米(約數) m <sup>2</sup> (about)	平方呎(約數) ft <sup>2</sup> (about)
174	953 S.B.RP (P)	230.4	2480
	954 S.A	242.8	2613
	954 S.B.RP	193.1	2078
	955 RP	358.2	3856
	956 RP	65.1	701
	957 S.B	80.9	871
	958	242.8	2613
	959	40.5	436
174	960	161.8	1742
	961	404.7	4356
總面積 TOTAL AREA		2020.3	21746



比例尺 SCALE 1:1 000



圖例  
LEGEND

收地 / 清拆界限  
RESUMPTION / CLEARANCE LIMIT

Orange Stippled Black

將予收回的農地  
AGRICULTURAL LAND TO BE RESUMED

地段界線  
LOT BOUNDARY

D.D.  
DEMARICATION DISTRICT

G.L.  
GOVERNMENT LAND

RP  
REMAINING PORTION

S.  
SECTION

(P)  
PORTION

橙色綴黑網點

Orange Stippled Black - Orange Stippled Black

只作識別用  
FOR IDENTIFICATION PURPOSES ONLY

SIGNED

(謝媳坤女士)(Ms Rosanna TSE)  
沙田地政專員 District Lands Officer, Sha Tin  
日期 Date 13 NOV 2014

地政總署 沙田地政處  
District Lands Office, Sha Tin  
Lands Department

圖則由沙田測量處繪製  
Plan Prepared by District Survey Office, Sha Tin

© 香港特別行政區政府 版權所有 Copyright reserved - Hong Kong SAR Government

收地圖則

收回土地條例 (第124章)  
收回土地以便進行沙田第16及58D區  
火炭公共房屋發展計劃 - 第二期

RESUMPTION PLAN

LANDS RESUMPTION ORDINANCE (CHAPTER 124)  
RESUMPTION OF LAND FOR PUBLIC RENTAL HOUSING DEVELOPMENT AT FO TAN  
IN AREA 16 AND AREA 58D, SHA TIN - PHASE 2

檔案編號  
File No. L/M(1) in LD DLO/ST 328/ZRN/59

測量圖編號  
Survey Sheet No. 7-SW-5D & 10B

工程圖編號  
Engineering Drg. No. ST42/1/LAND/A/LO-01

圖則編號  
PLAN No. STM9497d