

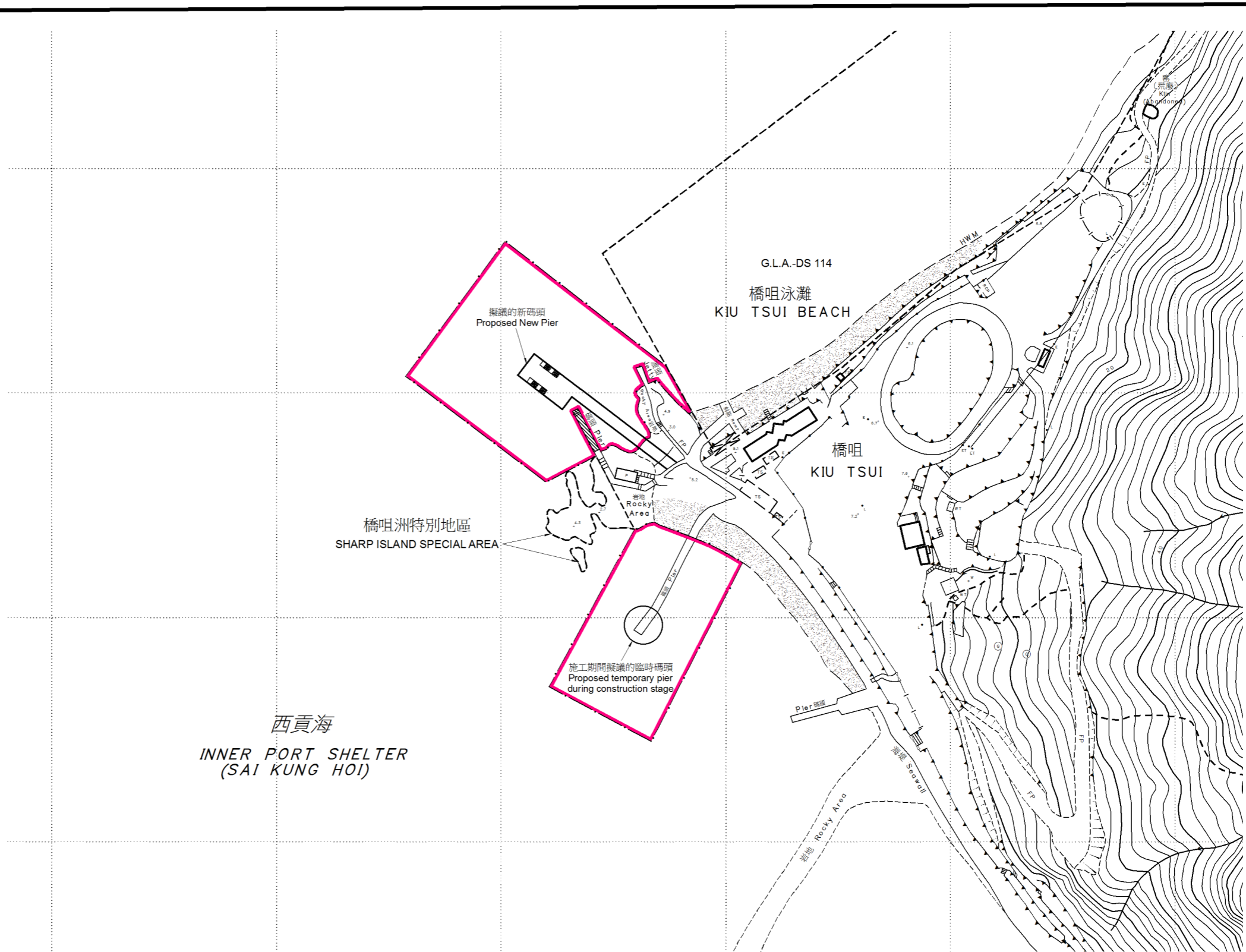


比例 SCALE 1:20 000

圖例 LEGEND

-  受影響的前濱及海床範圍
FORESHORE AND SEA-BED AFFECTED
-  部分現有碼頭將被拆卸
PART OF EXISTING PIER TO BE DEMOLISHED



以紅色邊線標示的面積約為 1.12 公頃 EDGED RED AREA 1.12 HECTARES (ABOUT)



(SIGNED)
 (Olga LAM)
 副署長(專業事務) Deputy Director / Specialist
 地政總署 28 / 08 / 2015
 Lands Department
 圖則由西貢測量處繪製
 Plan Prepared by District Survey Office, Sai Kung
 © 香港特別行政區政府 版權所有 Copyright reserved - Hong Kong SAR Government

前濱及海床(填海工程)條例(第127章)
 工務計劃項目第 7050TF 號
 西貢區社區重點項目計劃 - 重建橋咀碼頭
 FORESHORE AND SEA-BED (RECLAMATIONS) ORDINANCE (CHAPTER 127)
 PUBLIC WORKS PROGRAMME ITEM No. 7050TF
 SIGNATURE PROJECT SCHEME SAI KUNG DISTRICT -
 RECONSTRUCTION OF THE SHARP ISLAND PIER

檔案編號 File No. L/M(1) TO DLO/SK 312/SPG/59
 測量圖編號 Survey Sheet No. 8-SW-17D
 發展藍圖編號 Layout Plan No. -----
 參考圖編號 Reference Plan No. PW-MS15-046
 圖則編號 PLAN No. SKM8842