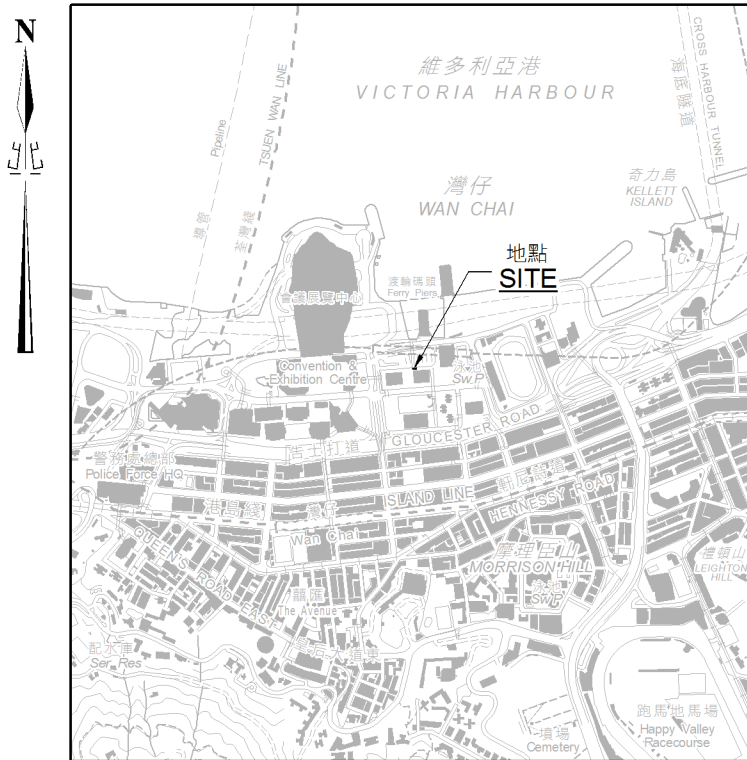
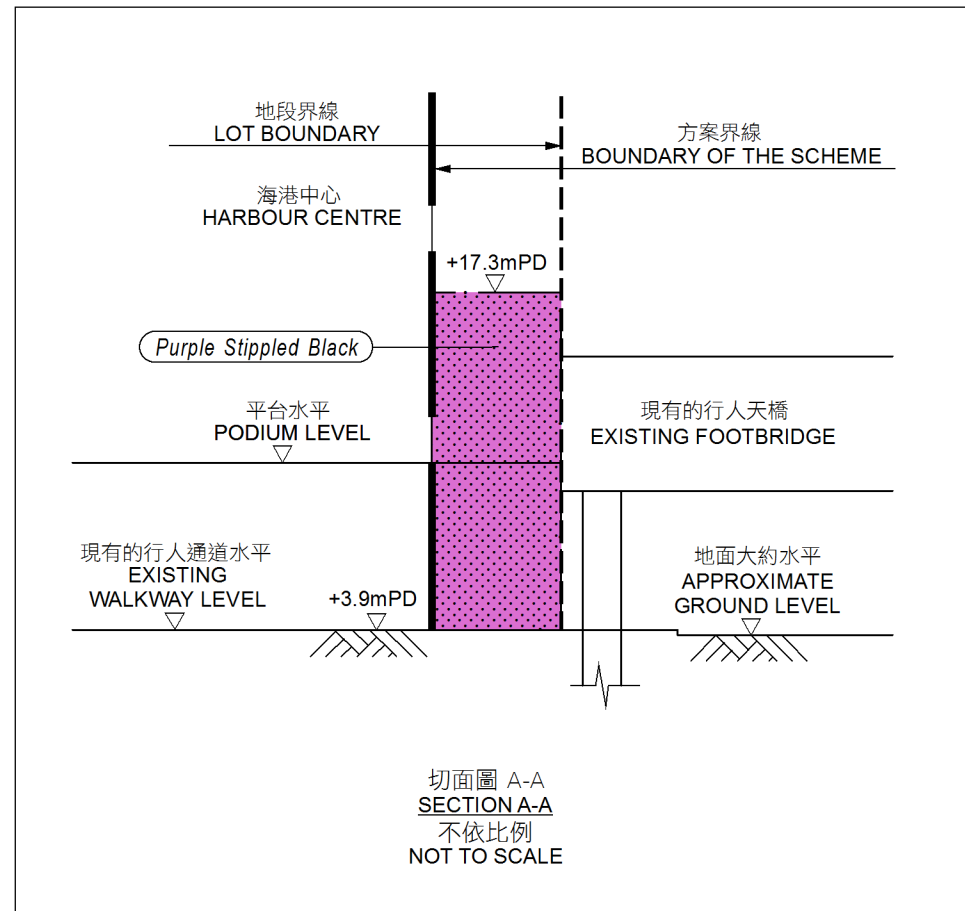


位置 LOCATION



比例 SCALE 1:20 000



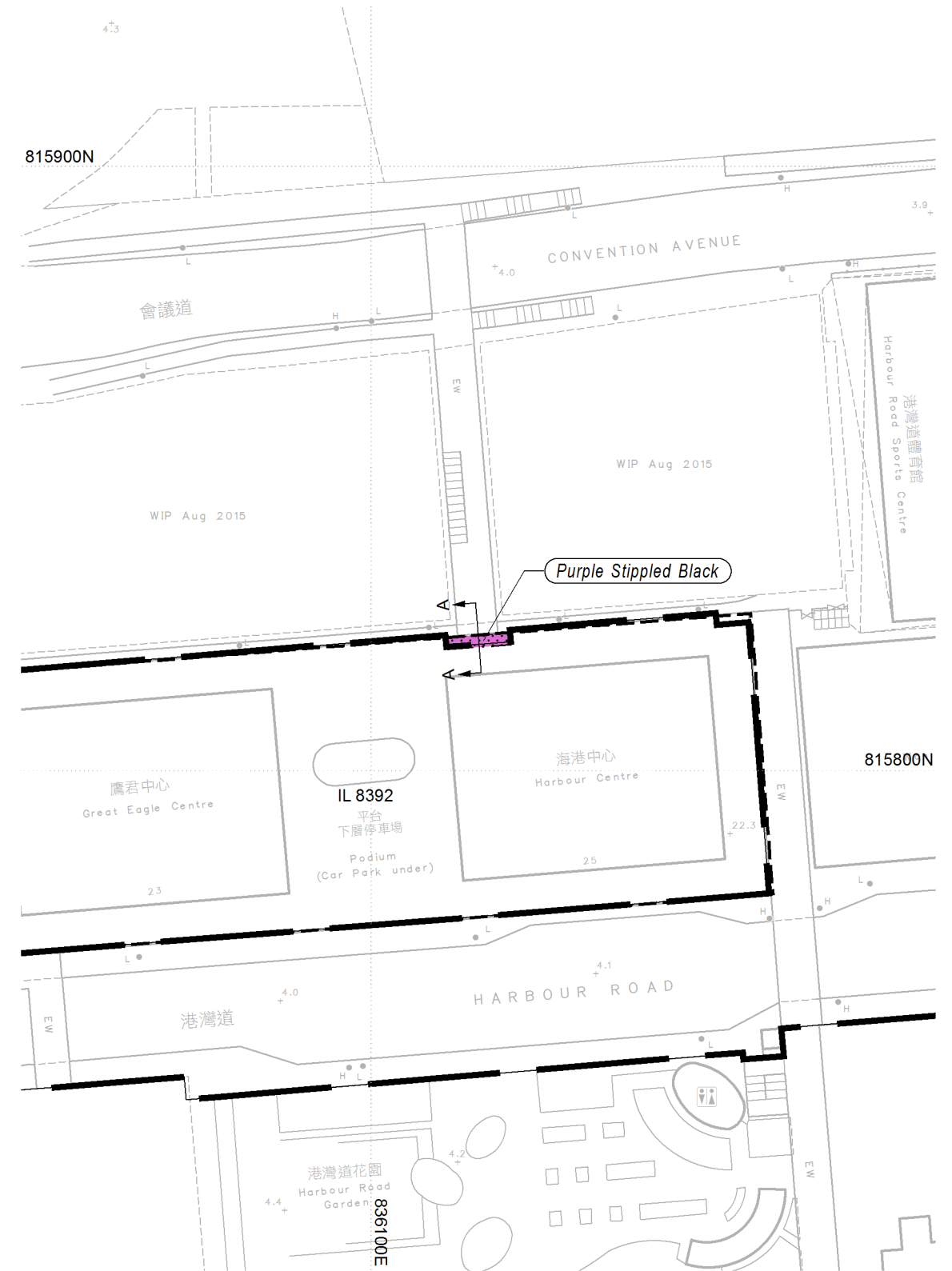
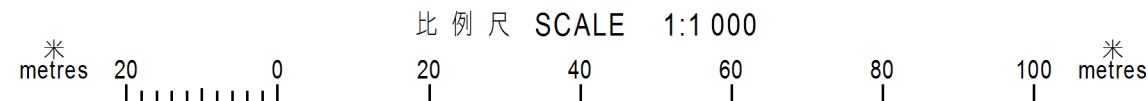
圖例 LEGEND

- 方案界線 BOUNDARY OF THE SCHEME
- 將予設定暫時佔用權利的土地 (不包括現有建築物支柱) LAND ON WHICH RIGHTS OF TEMPORARY OCCUPATION ARE TO BE CREATED (EXCLUDING EXISTING COLUMNS OF BUILDINGS)
- IL 內地段 INLAND LOT
- (P) 部分 PORTION
- mPD 香港主水平基準 (米) HONG KONG PRINCIPAL DATUM (METRE)
- 地段界線 LOT BOUNDARY

紫色綴黑網點 Purple Stippled Black - Purple Stippled Black

將設定暫時佔用土地權利的面積表  
SCHEDULE OF AREA OF THE LAND ON WHICH RIGHTS OF TEMPORARY OCCUPATION OF LAND TO BE CREATED

地段編號/受影響土地 LOT No. / AFFECTED LAND	地址 ADDRESS	平方米 (約數) m <sup>2</sup> (ABOUT)	水平 LEVEL (mPD)	
			下 LOWER	上 UPPER
內地段第8392號 IL 8392 (P)	香港港灣道23及25號 海港中心及鷹君中心 HARBOUR CENTRE AND GREAT EAGLE CENTRE, Nos.23 & 25 HARBOUR ROAD, HONG KONG	21.3	+3.9	+17.3



只作識別用 FOR IDENTIFICATION PURPOSES ONLY

SIGNED

(李妙蘭 M. L. LI)  
總產業測量師, 鐵路發展  
Chief Estate Surveyor, Railway Development  
日期 Date 7 SEP 2015

地政總署 鐵路發展組  
Railway Development Section, Lands Department  
圖則由鐵路發展測量小組繪製  
Plan Prepared by Railway Development Survey Unit

鐵路條例 (第 519 章)  
香港鐵路 (‘港鐵’) - 沙田至中環線  
設定暫時佔用土地權利圖則

RAILWAYS ORDINANCE (CHAPTER 519)  
MASS TRANSIT RAILWAY (‘MTR’) - SHATIN TO CENTRAL LINK  
CREATION OF RIGHTS OF TEMPORARY OCCUPATION OF LAND PLAN

檔案編號 File No. RDU/SCL/PJT/36  
測量圖編號 Survey Sheet No. 11-SW-10C  
發展藍圖編號 Layout Plan No. -----  
參考圖編號 Reference Plan No. SCL-T04 (路政署) (HyD)  
圖則編號 PLAN No. RDM1697