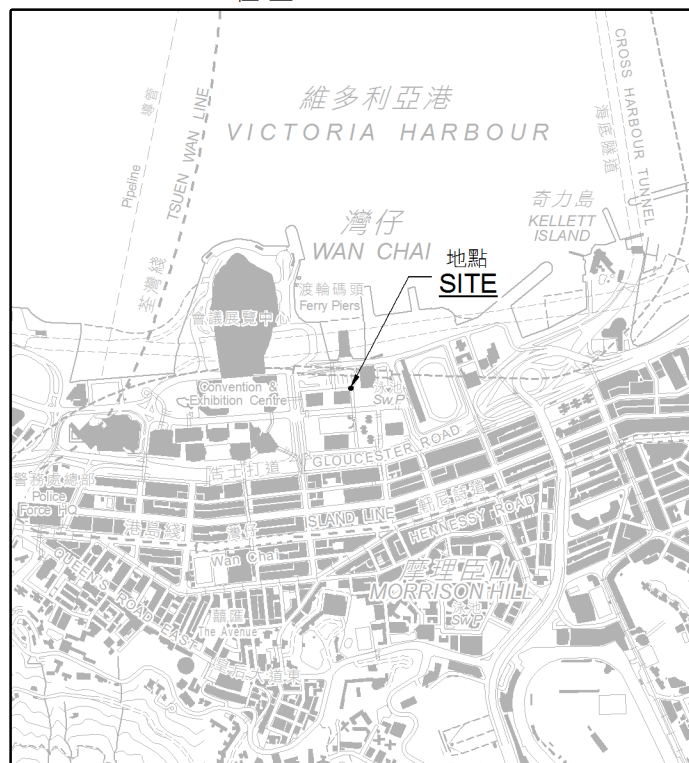


位置 LOCATION



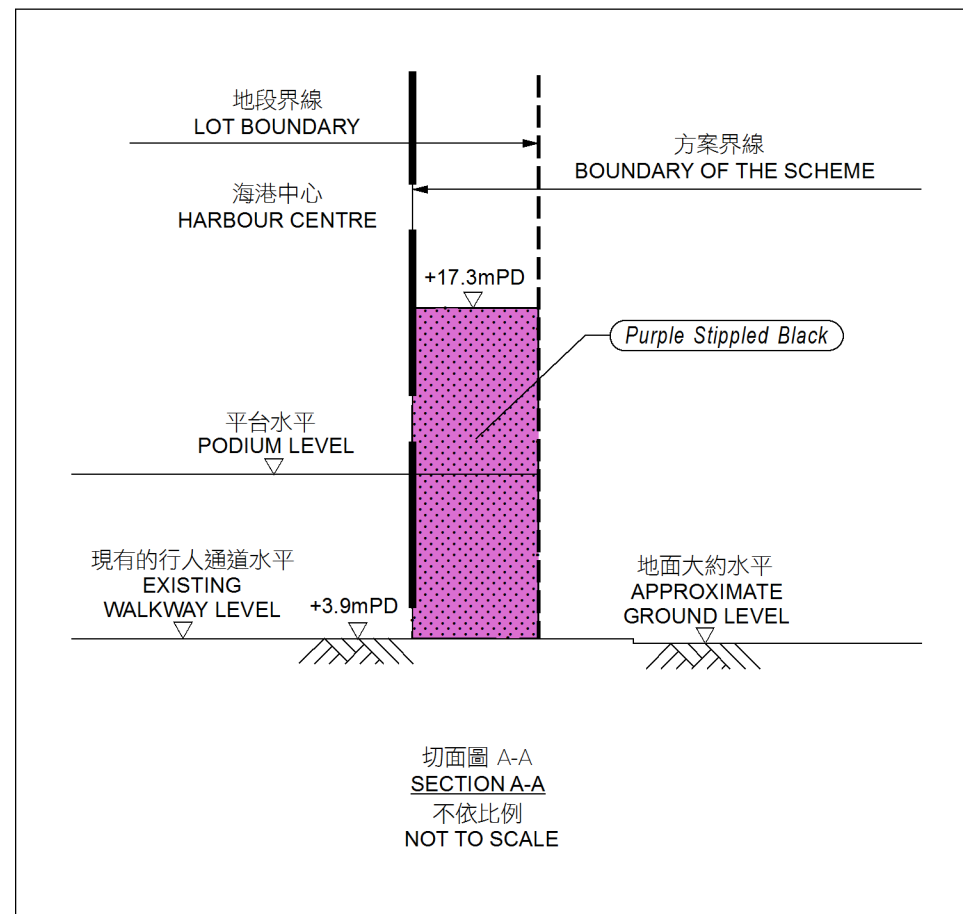
比例 SCALE 1:20 000

圖例 LEGEND

- 方案界線  
BOUNDARY OF THE SCHEME
- 將予設定暫時佔用權利的土地 (不包括現有建築物支柱)  
LAND ON WHICH RIGHTS OF TEMPORARY OCCUPATION ARE TO BE CREATED (EXCLUDING EXISTING COLUMNS OF BUILDINGS)
- IL 內地段  
INLAND LOT
- (P) 部分  
PORTION
- mPD 香港主水平基準 (米)  
HONG KONG PRINCIPAL DATUM (METRE)
- 地段界線  
LOT BOUNDARY

紫色綴黑網點

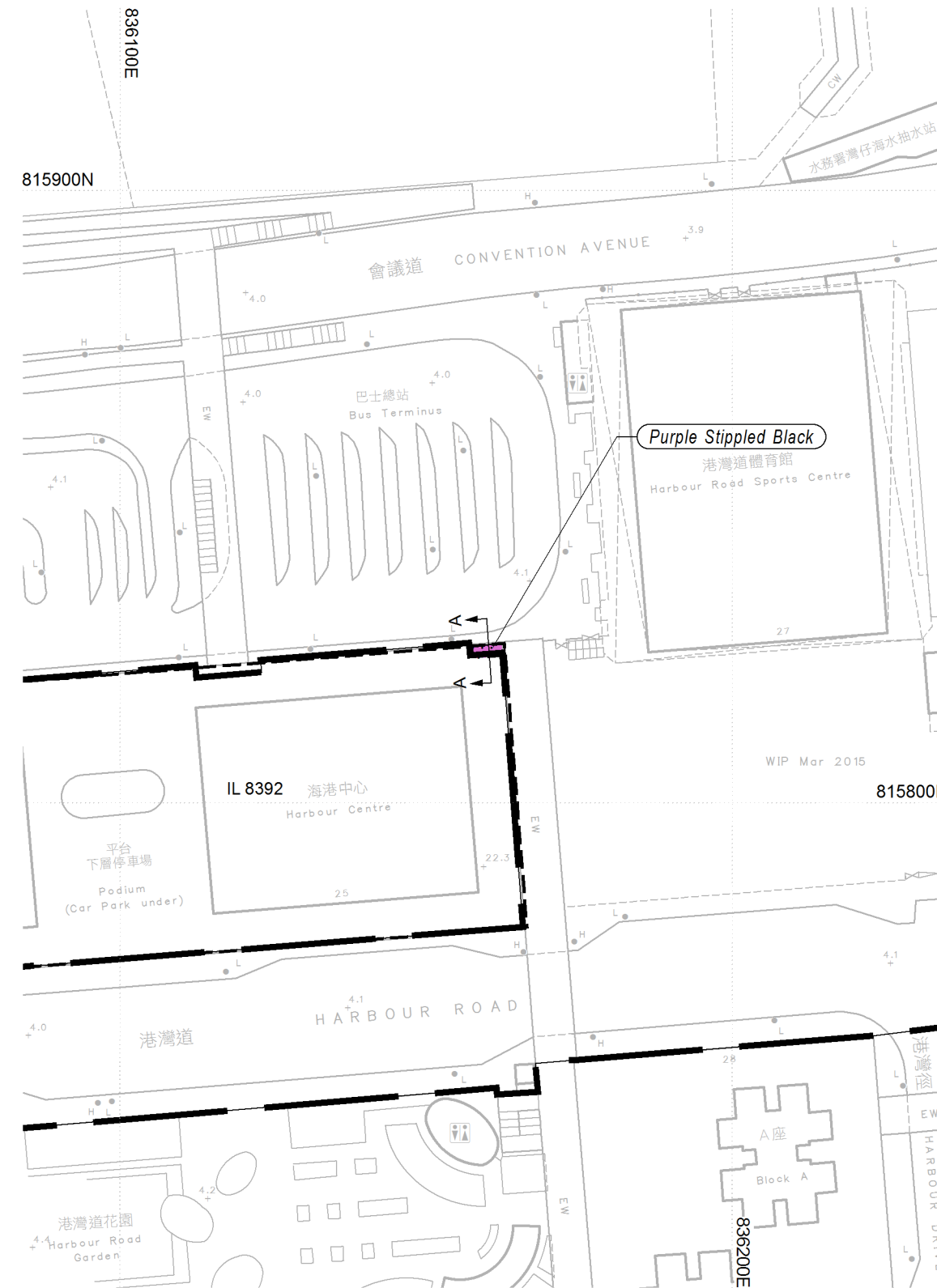
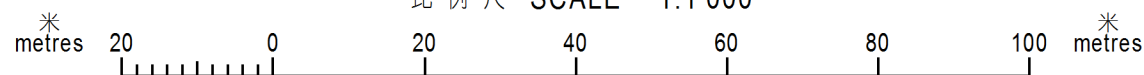
Purple Stippled Black - Purple Stippled Black



將設定暫時佔用土地權利的面積表  
SCHEDULE OF AREA OF THE LAND ON WHICH RIGHTS OF TEMPORARY OCCUPATION OF LAND TO BE CREATED

地段編號/受影響土地 LOT No. / AFFECTED LAND	地址 ADDRESS	平方米 (約數) m <sup>2</sup> (ABOUT)	水平 LEVEL (mPD)	
			下 LOWER	上 UPPER
內地段第8392號 IL 8392 (P)	香港港灣道23及25號 海港中心及鷹君中心 HARBOUR CENTRE AND GREAT EAGLE CENTRE, Nos. 23 & 25 HARBOUR ROAD, HONG KONG	10.6	+3.9	+17.3

比例尺 SCALE 1:1 000



只作識別用  
FOR IDENTIFICATION PURPOSES ONLY

SIGNED  
(李妙蘭 M. L. LI)  
總產業測量師, 鐵路發展  
Chief Estate Surveyor, Railway Development  
日期 Date 19 JUNE 2015

地政總署 鐵路發展組  
Railway Development Section, Lands Department  
圖則由鐵路發展測量小組繪製  
Plan Prepared by Railway Development Survey Unit  
© 香港特別行政區政府 版權所有 Copyright reserved - Hong Kong SAR Government

鐵路條例 (第 519 章)  
香港鐵路 (‘港鐵’) - 沙田至中環線  
設定暫時佔用土地權利圖則  
RAILWAYS ORDINANCE (CHAPTER 519)  
MASS TRANSIT RAILWAY ('MTR') - SHATIN TO CENTRAL LINK  
CREATION OF RIGHTS OF TEMPORARY OCCUPATION OF LAND PLAN

檔案編號 File No. RDU/SCL/PJT/36  
測量圖編號 Survey Sheet No. 11-SW-10C  
發展藍圖編號 Layout Plan No. -----  
參考圖編號 Reference Plan No. SCL-T03 (路政署) (HyD)  
圖則編號 PLAN No. RDM1695