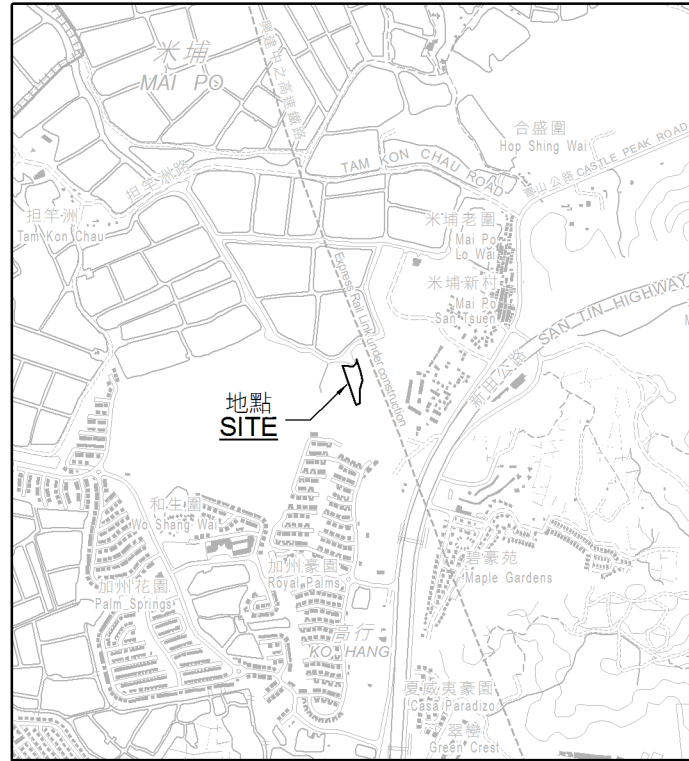


位置 LOCATION



比例 SCALE 1:20 000

圖例 LEGEND

方案界線
BOUNDARY OF THE SCHEME

Purple Stippled Black
將予設定暫時佔用權利的農地
AGRICULTURAL LAND ON WHICH RIGHTS OF TEMPORARY OCCUPATION TO BE CREATED

D.D.
丈量約份
DEMARCATIION DISTRICT

G.L.
政府土地
GOVERNMENT LAND

RP
餘段
REMAINING PORTION

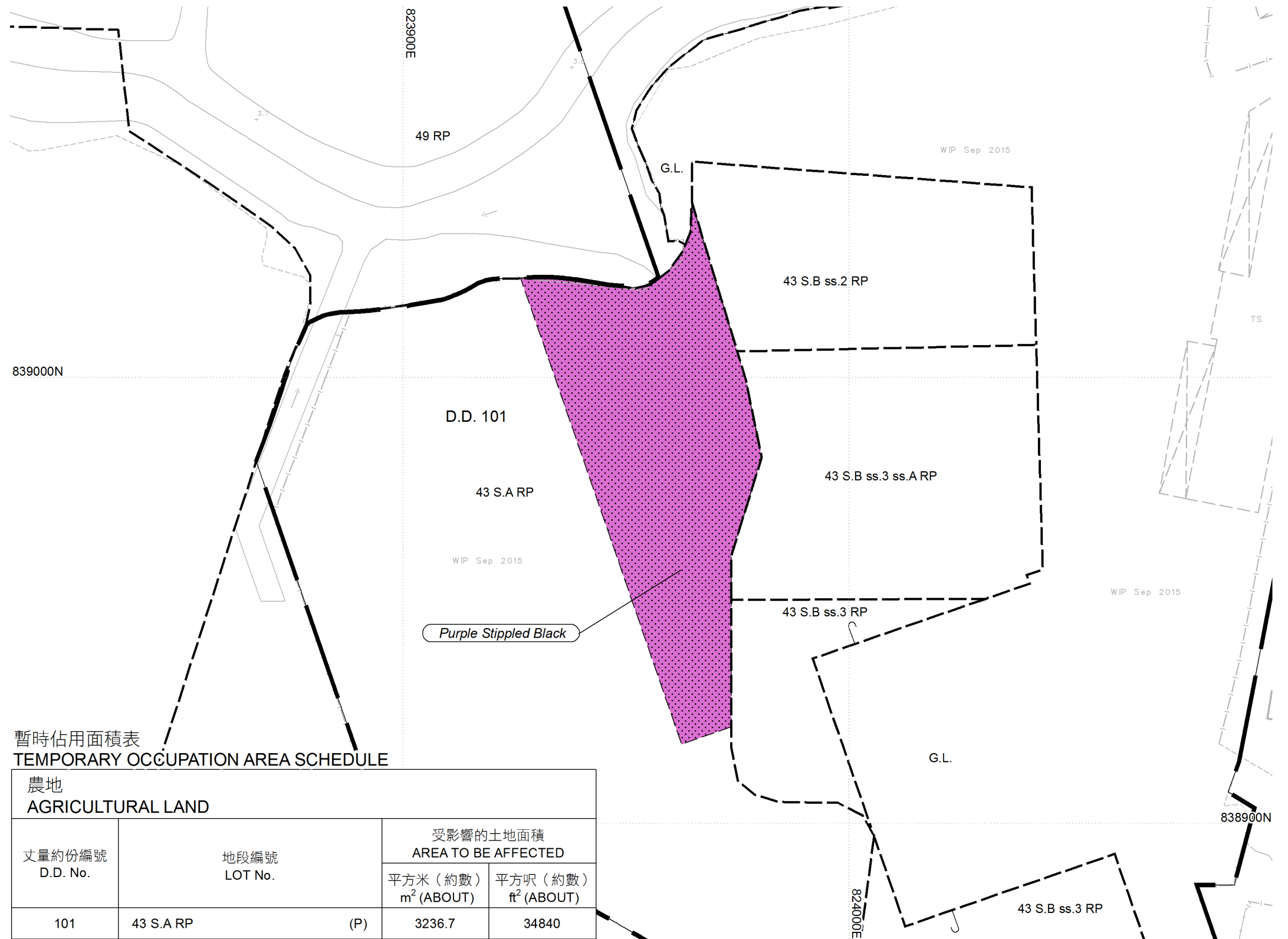
S.
分段
SECTION

ss.
小分段
SUB-SECTION

(P)
部分
PORTION

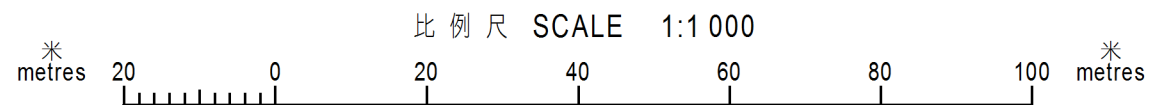
地段界線
LOT BOUNDARY

紫色綴黑網點
Purple Stippled Black - Purple Stippled Black



暫時佔用面積表
TEMPORARY OCCUPATION AREA SCHEDULE

農地 AGRICULTURAL LAND		受影響的土地面積 AREA TO BE AFFECTED	
丈量約份編號 D.D. No.	地段編號 LOT No.	平方米 (約數) m ² (ABOUT)	平方呎 (約數) ft ² (ABOUT)
		101	43 S.A RP (P)



比例尺 SCALE 1:1 000

只作識別用
FOR IDENTIFICATION PURPOSES ONLY

SIGNED
(李妙蘭 M. L. LI)
總產業測量師, 鐵路發展
Chief Estate Surveyor, Railway Development
日期 Date 11 NOV 2015

地政總署 鐵路發展組
Railway Development Section, Lands Department
圖則由鐵路發展測量小組繪製
Plan Prepared by Railway Development Survey Unit
© 香港特別行政區政府 版權所有 Copyright reserved - Hong Kong SAR Government

鐵路條例 (第 519 章)
廣深港高速鐵路香港段
設定暫時佔用土地權利圖則
RAILWAYS ORDINANCE (CHAPTER 519)
HONG KONG SECTION OF GUANGZHOU-SHENZHEN-HONG KONG EXPRESS RAIL LINK
CREATION OF RIGHTS OF TEMPORARY OCCUPATION OF LAND PLAN

檔案編號 File No. RD/XRL/PLAN/1
測量圖編號 Survey Sheet No. 2-SE-11B & 11D
參考圖編號 Reference Plan No. SK-2149_A7 (MTR)
圖則編號 PLAN No. RDM1572a