位置 LOCATION

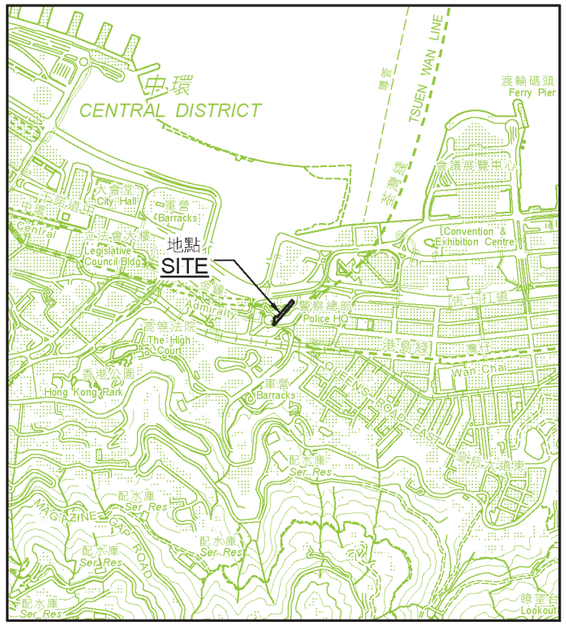

比例 SCALE 1 : 20000

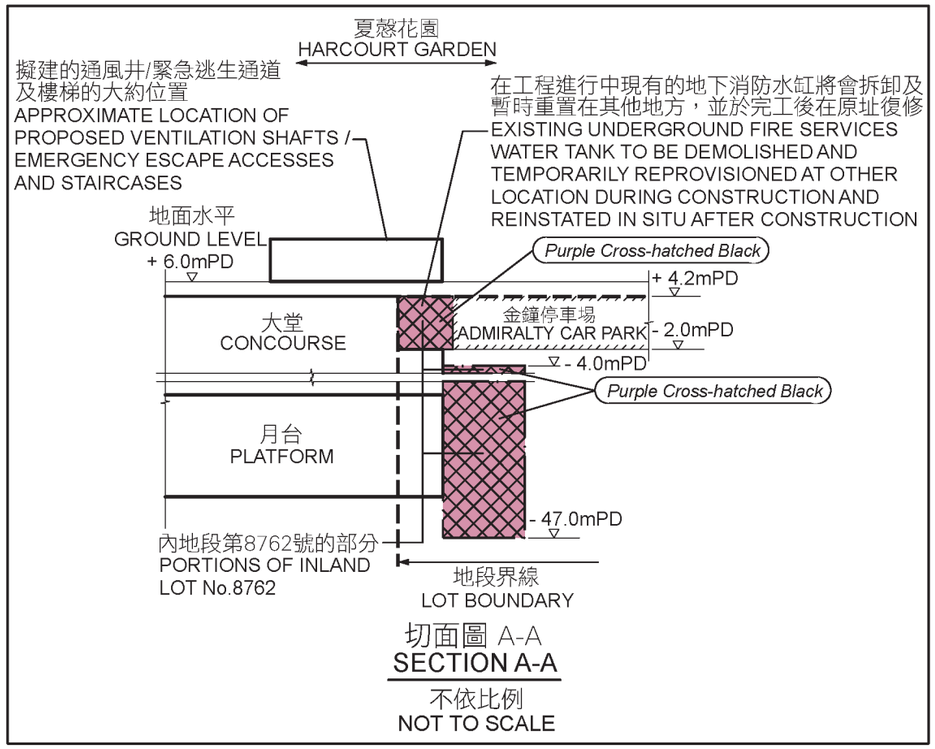

切面圖 A-A
SECTION A-A
不依比例
NOT TO SCALE

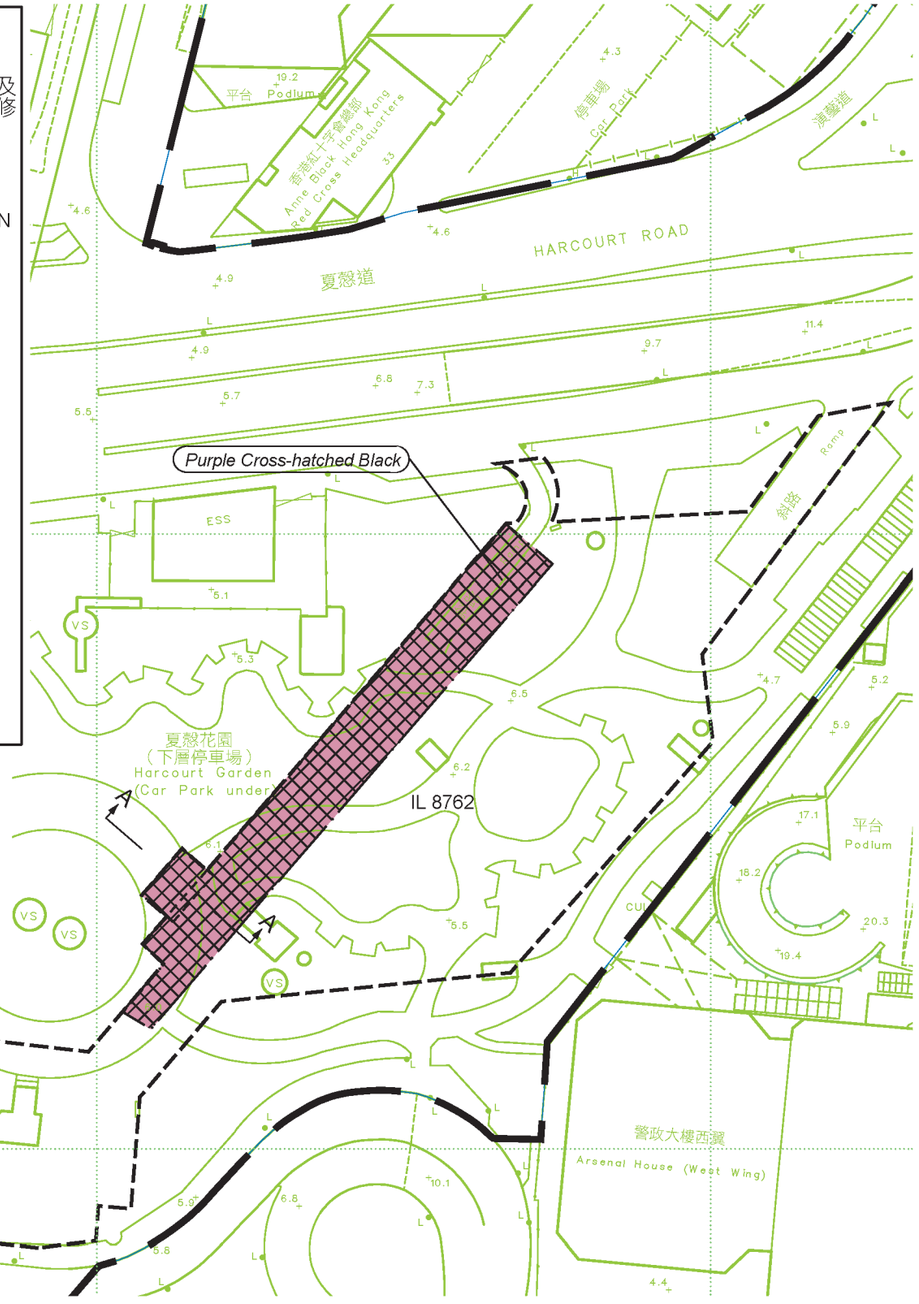

將設定暫時佔用土地權利(地層) LAND ON WHICH RIGHTS OF TEMPORARY OCCUPATION OF LAND TO BE CREATED (UNDERGROUND STRATA)	
地段編號 LOT No.	地址 ADDRESS
內地段第8762號 IL 8762 (P)	金鐘樂禮街金鐘停車場 ADMIRALTY CAR PARK, RODNEY STREET, ADMIRALTY

圖例
LEGEND

	方案界線 BOUNDARY OF THE SCHEME
Purple Cross-hatched Black	將設定暫時佔用土地權利的地層 UNDERGROUND STRATA ON WHICH RIGHTS OF TEMPORARY OCCUPATION OF LAND IS TO BE CREATED
IL	內地段 INLAND LOT
(P)	部分 PORTION
mPD	香港主水平基準（米） HONG KONG PRINCIPAL DATUM (METRE)
	地段界線 LOT BOUNDARY

紫色間黑交叉線
Purple Cross-hatched Black - Purple Cross-hatched Black

比例尺 SCALE 1:1 000

米 metres 20 0 20 40 60 80 100 米 metres

只作識別用
FOR IDENTIFICATION PURPOSES ONLY

Signed
（馬琼芳 MA King-fong）
總產業測量師／鐵路發展
Chief Estate Surveyor / Railway Development
日期 Date 26 MAY 2011

地政總署 鐵路發展組
Railway Development Section, Lands Department
圖則由鐵路發展測量小組繪製
Plan Prepared by Railway Development Survey Unit

© 香港特別行政區政府 一版權所有 Copyright reserved - Hong Kong SAR Government

鐵路條例（第519章）
香港鐵路（'港鐵'）－南港島線（東段）
設定暫時佔用地層權利圖則
RAILWAYS ORDINANCE (CHAPTER 519)
MASS TRANSIT RAILWAY ('MTR') - SOUTH ISLAND LINE (EAST)
CREATION OF RIGHTS OF TEMPORARY OCCUPATION OF UNDERGROUND STRATA PLAN

檔案編號 File No.	RDU/SIL/PJT/22/1
測量圖編號 Survey Sheet No.	11-SW-9D, 14A & 14B
參考圖編號 Reference Plan No.	SILE-T01(Rev.1) （路政署）(HyD)
圖則編號 PLAN No.	RDM1310

日期 Date : 05/05/2011