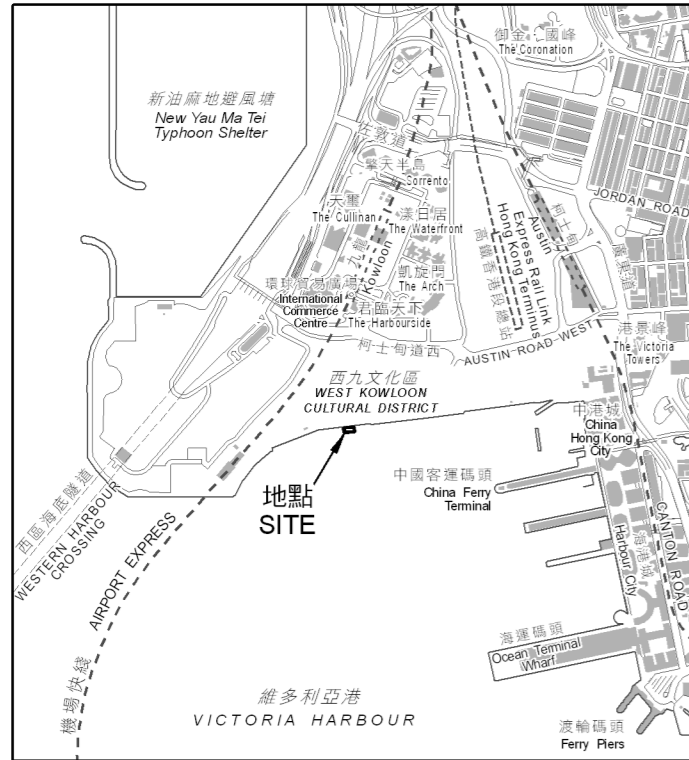


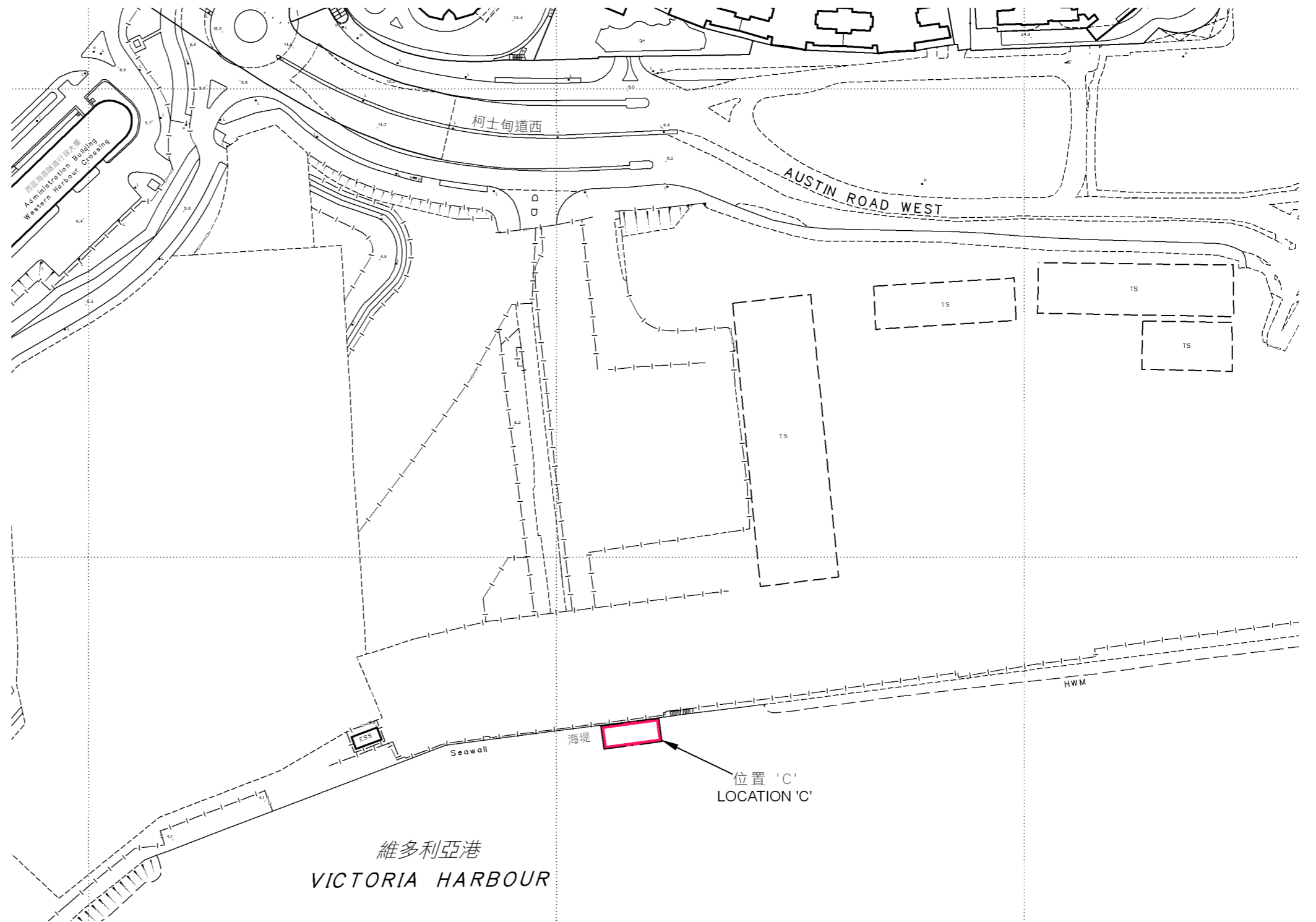
位置 LOCATION



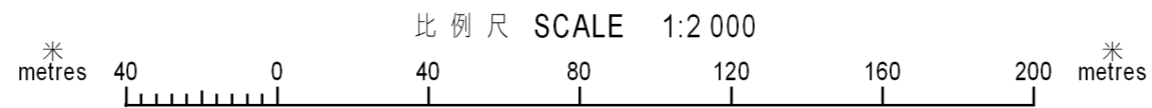
比例 SCALE 1:20 000

圖例 LEGEND

 受影響的前濱及海床範圍  
FORESHORE AND SEA-BED AFFECTED



以紅色邊線標示的面積約為 250 平方米 EDGED RED AREA 250 SQUARE METRES (ABOUT)



Signed  
 ( C. S. Mills )  
 副署長 (專業事務) Deputy Director / Specialist  
 29 / 12 / 2014  
 地政總署  
 Lands Department  
 圖則由九龍測量處繪製  
 Plan Prepared by District Survey Office, Kowloon  
 © 香港特別行政區政府 一版權所有 Copyright reserved - Hong Kong SAR Government

前濱及海床(填海工程)條例(第127章) 工務計劃項目第7754CL號(部分)  
 西九文化區基礎建設工程第一期(部分)  
 重建在西九龍的現有海堤  
 FORESHORE AND SEA-BED (RECLAMATIONS) ORDINANCE (CHAPTER 127)  
 PUBLIC WORKS PROGRAMME ITEM NO. 7754CL (PART)  
 INFRASTRUCTURE WORKS FOR WEST KOWLOON CULTURAL DISTRICT, PHASE 1 (PART)  
 RECONSTRUCTION OF EXISTING SEAWALL IN WEST KOWLOON

檔案編號 File No. DSO/K W647, UAK 2/8/22  
 測量圖編號 Survey Sheet No. 11-SW-4A  
 發展藍圖編號 Layout Plan No. ---  
 參考圖編號 Reference Plan No. ---  
 圖則編號 PLAN No. KM9256(Sheet 2 of 2)