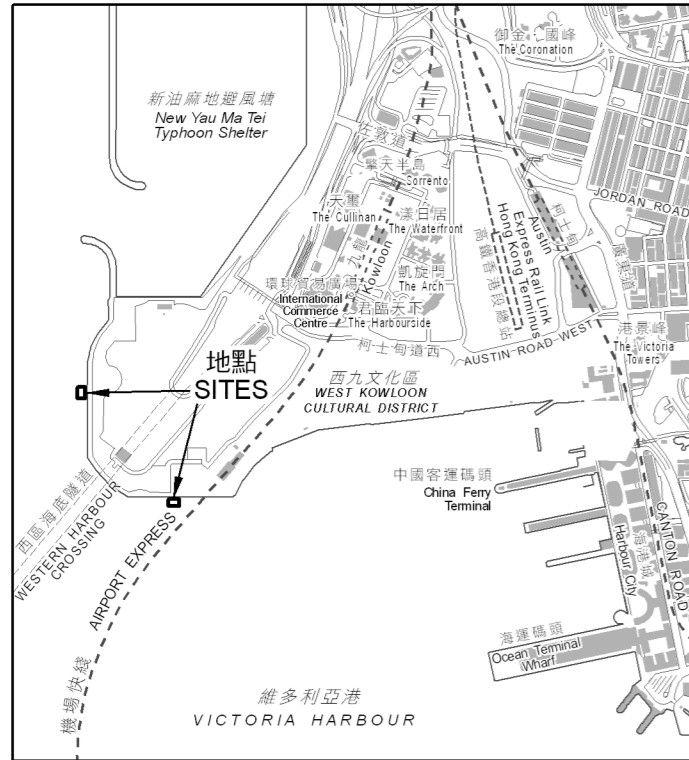


位置 LOCATION

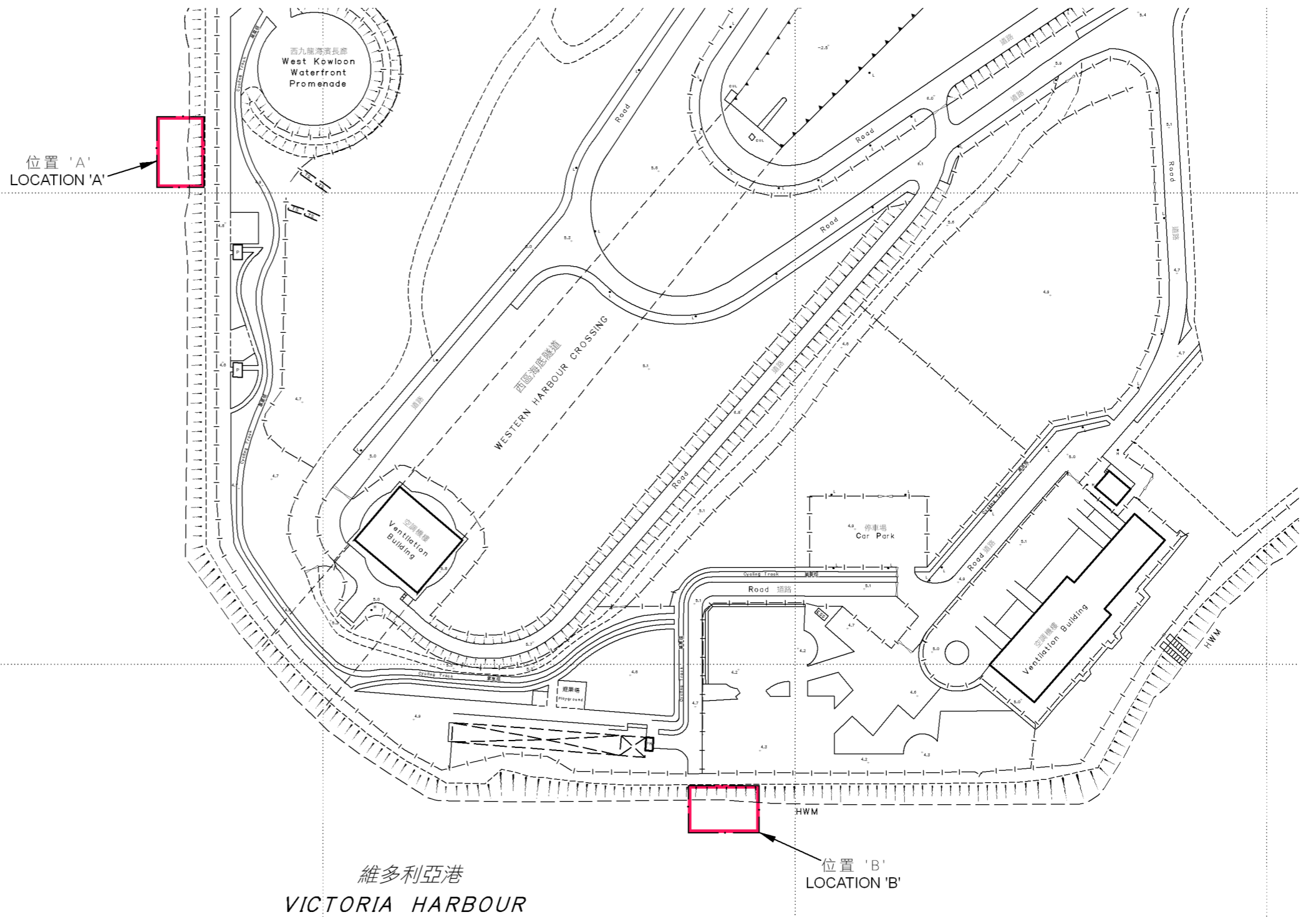


比例 SCALE 1:20 000

圖例 LEGEND

 受影響的前濱及海床範圍  
FORESHORE AND SEA-BED AFFECTED

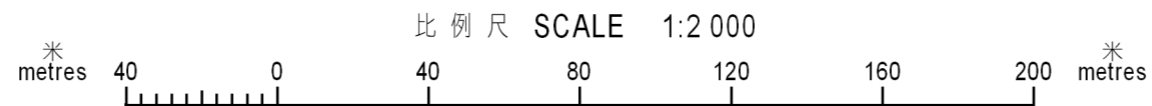
位置 'A'  
LOCATION 'A'



維多利亞港  
VICTORIA HARBOUR

位置 'B'  
LOCATION 'B'

以紅色邊線標示的面積約為 1 200 平方米 EDGED RED AREAS 1 200 SQUARE METRES (ABOUT)



Signed  
C. S. Mills  
副署長 (專業事務) Deputy Director / Specialist  
29 / 12 / 2014  
地政總署  
Lands Department  
圖則由九龍測量處繪製  
Plan Prepared by District Survey Office, Kowloon  
© 香港特別行政區政府 版權所有 Copyright reserved - Hong Kong SAR Government

前濱及海床(填海工程)條例(第127章) 工務計劃項目第7754CL號(部分)  
西九文化區基礎建設工程第一期(部分)  
重建在西九龍的現有海堤  
FORESHORE AND SEA-BED (RECLAMATIONS) ORDINANCE (CHAPTER 127)  
PUBLIC WORKS PROGRAMME ITEM NO. 7754CL (PART)  
INFRASTRUCTURE WORKS FOR WEST KOWLOON CULTURAL DISTRICT, PHASE 1 (PART)  
RECONSTRUCTION OF EXISTING SEAWALL IN WEST KOWLOON

檔案編號 File No. DSO/K W647, UAK 2/8/22  
測量圖編號 Survey Sheet No. 11-SW-3B, 11-NW-23D  
發展藍圖編號 Layout Plan No. ---  
參考圖編號 Reference Plan No. ---  
圖則編號 PLAN No. KM9256(Sheet 1 of 2)