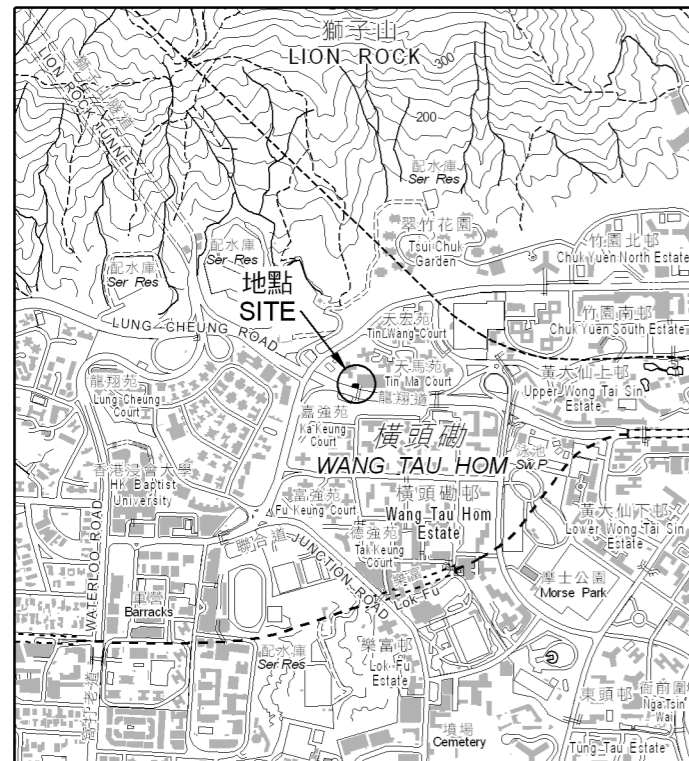


位置 LOCATION

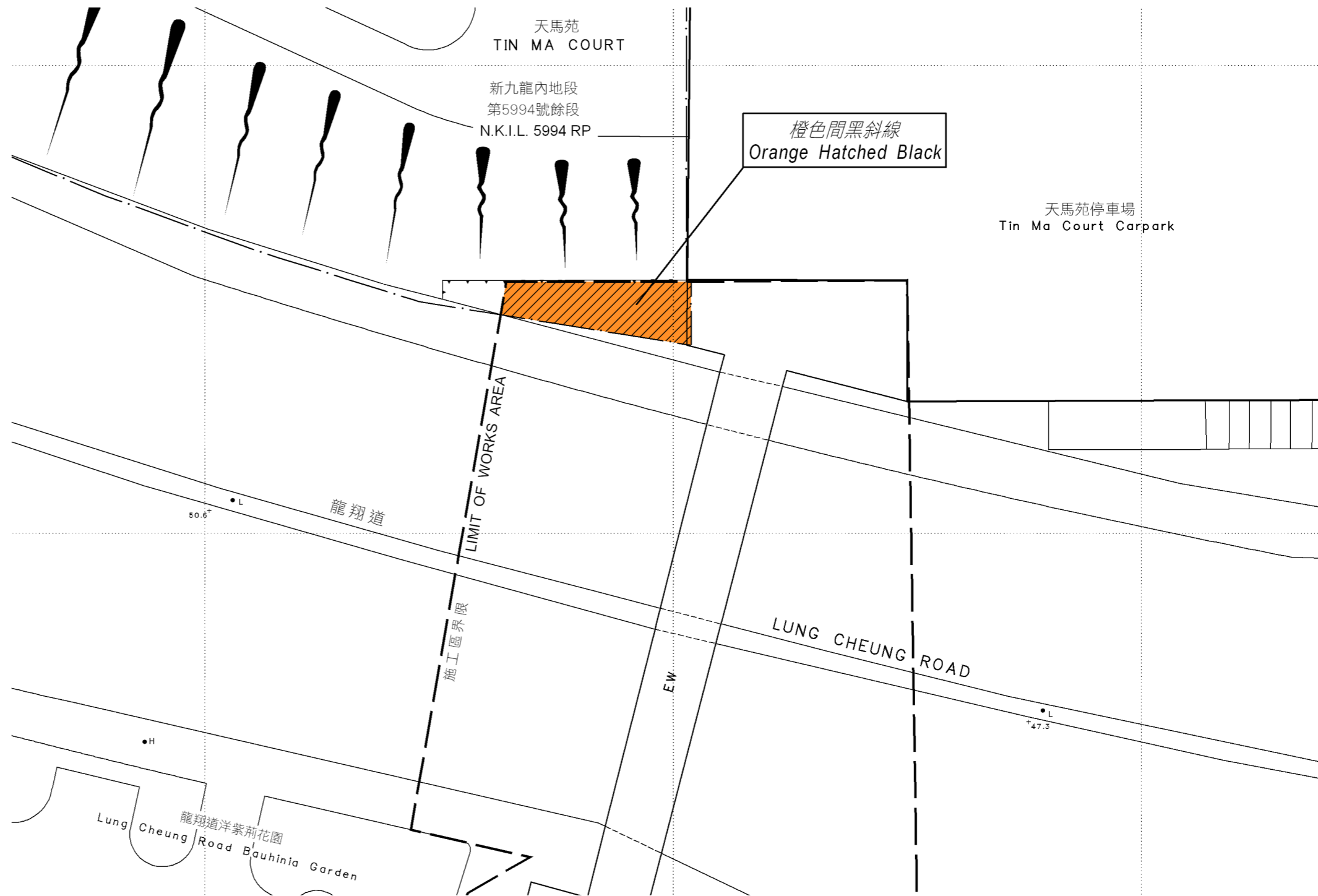


比例 SCALE 1:20 000

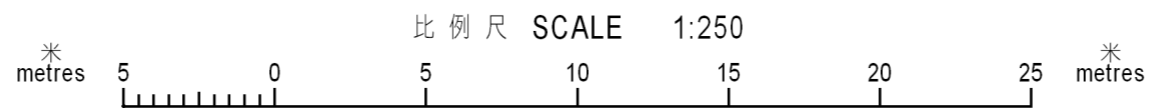
將收回的土地 AREA TO BE RESUMED	
地段編號 LOT No.	面積以平方米計(約數) AREA IN SQUARE METRES (ABOUT)
新九龍內地段 第5994號餘段(部分) N.K.I.L. 5994 RP (PORTION)	26

圖例
LEGEND

- 施工區界限
LIMIT OF WORKS AREA
- 將收回的土地
AREA TO BE RESUMED



以橙色間黑斜線標明將收回的面積約為26平方米
COLOURED ORANGE HATCHED BLACK AREA 26 SQUARE METRES (ABOUT) TO BE RESUMED



Signed
 (吳雪兒 Joyce S.Y. NG)
 總產業測量師(土地徵用)
 Chief Estate Surveyor/Acquisition
 日期 Date: 17/12/2014

 地政總署 土地徵用組
 Acquisition Section, Lands Department
 圖則由九龍測量處繪製
 Plan Prepared by District Survey Office, Kowloon
 © 香港特別行政區政府 版權所有 Copyright reserved - Hong Kong SAR Government

道路(工程、使用及補償)條例(第370章)
 工務計劃丁級工程項目
 人人暢道通行計劃 -
 為黃大仙區橫跨龍翔道近天馬苑的行人天橋編號KF57加建升降機
 收地圖則
 ROADS (WORKS, USE AND COMPENSATION) ORDINANCE (CHAPTER 370)
 PWP CATEGORY D ITEM
 UNIVERSAL ACCESSIBILITY PROGRAMME -
 RETROFITTING OF LIFTS TO FOOTBRIDGE NO. KF57 ACROSS LUNG CHEUNG ROAD
 NEAR TIN MA COURT IN WONG TAI SIN DISTRICT
 RESUMPTION PLAN

檔案編號 File No. DSO/K 9/42, DSO/K 051/95
 測量圖編號 Survey Sheet No. 11-NW-10B
 發展藍圖編號 Layout Plan No. - - -
 參考圖編號 Reference Plan No. 293831/KF57/GZ/0001,
 HMWUAP-GZ0001 (HyD)
 圖則編號 PLAN No. KM8891a