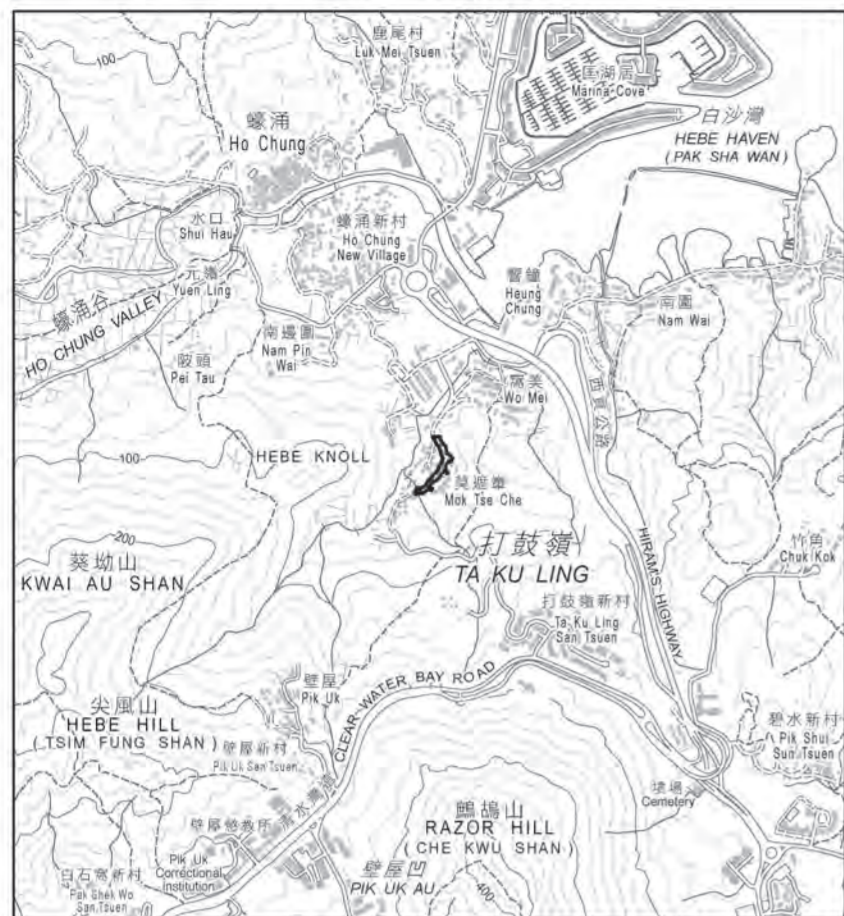


位置 LOCATION



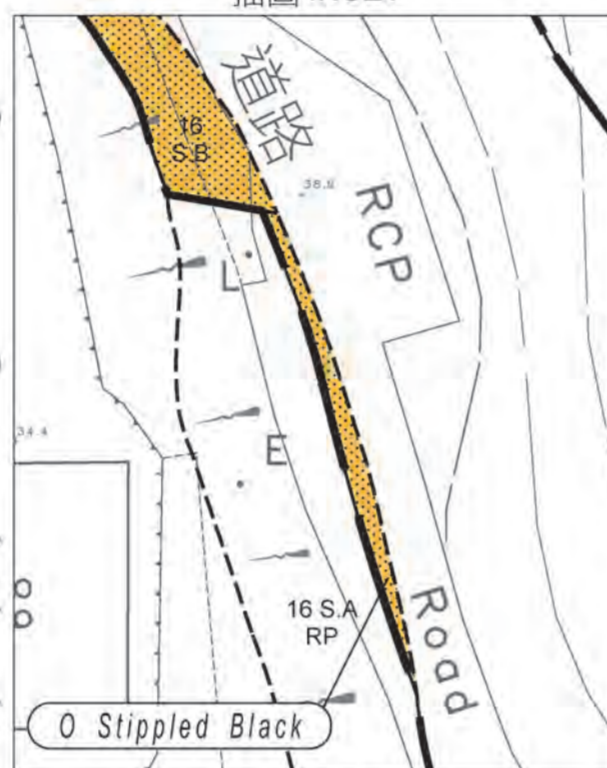
比例 SCALE 1 : 20000

將予收回土地的面積 Area to be resumed				
丈量約份編號 D.D. No.	地段編號 Lot No.	農地 Agricultural Land		
		平方米 (約數) m <sup>2</sup> (about)	平方呎 (約數) ft <sup>2</sup> (about)	
223	15	(P) *	20.8	224
	16 S.A ss.2	(P) *	24.3	262
	16 S.A.RP	(P)	498.7	5368
	16 S.B		40.5	436
	17	(P)	433.9	4670
223	37 S.A	(P)	11.7	126
	38 RP	(P)	132.3	1424
	39	(P)	143.3	1542
總面積 TOTAL AREA			1 305.5	14052

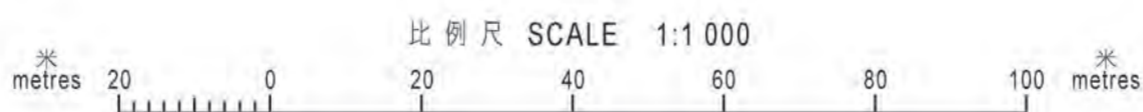
圖例  
LEGEND

- 收地 / 清拆界限  
RESUMPTION / CLEARANCE LIMIT
- 將予收回的農地  
AGRICULTURAL LAND TO BE RESUMED
- 混合用地 (農地及屋地)  
MIXED LAND (AGRICULTURAL LAND AND BUILDING LAND)
- D.D.** 丈量約份  
DEMARCATIION DISTRICT
- G.L.** 政府土地  
GOVERNMENT LAND
- RP** 餘段  
REMAINING PORTION
- S.** 分段  
SECTION
- ss.** 小分段  
SUB-SECTION
- (P)** 部分  
PORTION
- 橙色線黑網點  
Orange Stippled Black

插圖 INSET



比例 SCALE 1:300



比例尺 SCALE 1:1 000

只作識別用  
FOR IDENTIFICATION PURPOSES ONLY

( SIGNED )

(管慶餘先生 Mr. JOSEPH KWUN)  
署理西貢地政專員 District Lands Officer, Sai Kung (Acting)  
日期 Date 13 / 03 / 2013

收地圖則  
道路 (工程、使用及補償) 條例 (第370章)  
西貢莫遮峯通路改善工程

RESUMPTION PLAN  
ROADS (WORKS, USE AND COMPENSATION) ORDINANCE (CHAPTER 370)  
IMPROVEMENT OF ACCESS ROAD AT MOK TSE CHE, SAI KUNG

檔案編號  
File Nos. L/M(1) TO DLO/SK 6/98/1/43, DSO/SK/R122

測量圖編號  
Survey Sheet No. 11-NE-5C

工程圖編號  
Engineering Drg. No. HWDR10503-GZ0004 (路政署)  
(HyD)

圖則編號  
PLAN No. SKM5046k

地政總署 西貢地政處  
District Lands Office, Sai Kung  
Lands Department  
圖則由西貢測量處繪製  
Plan Prepared by District Survey Office, Sai Kung