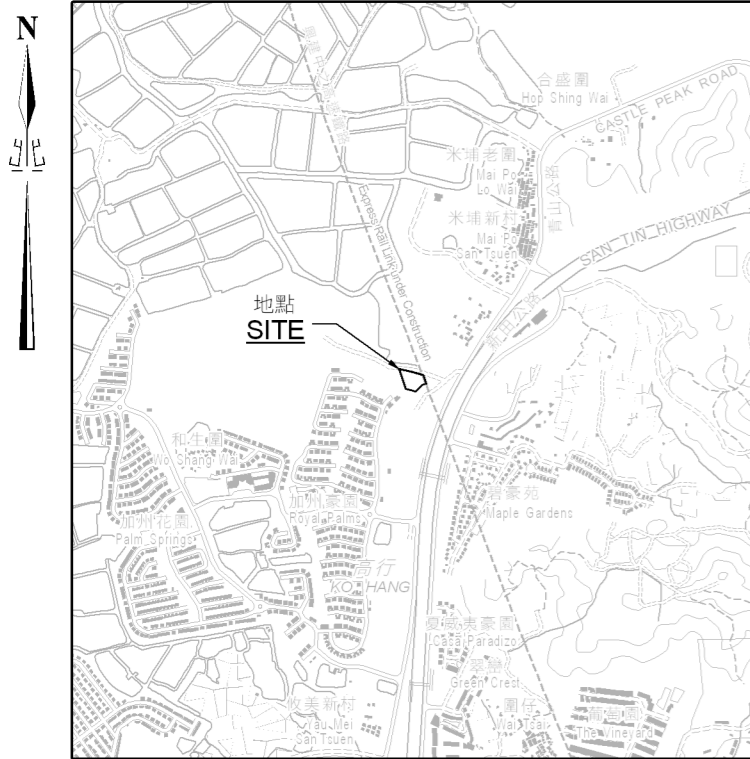


位置 LOCATION



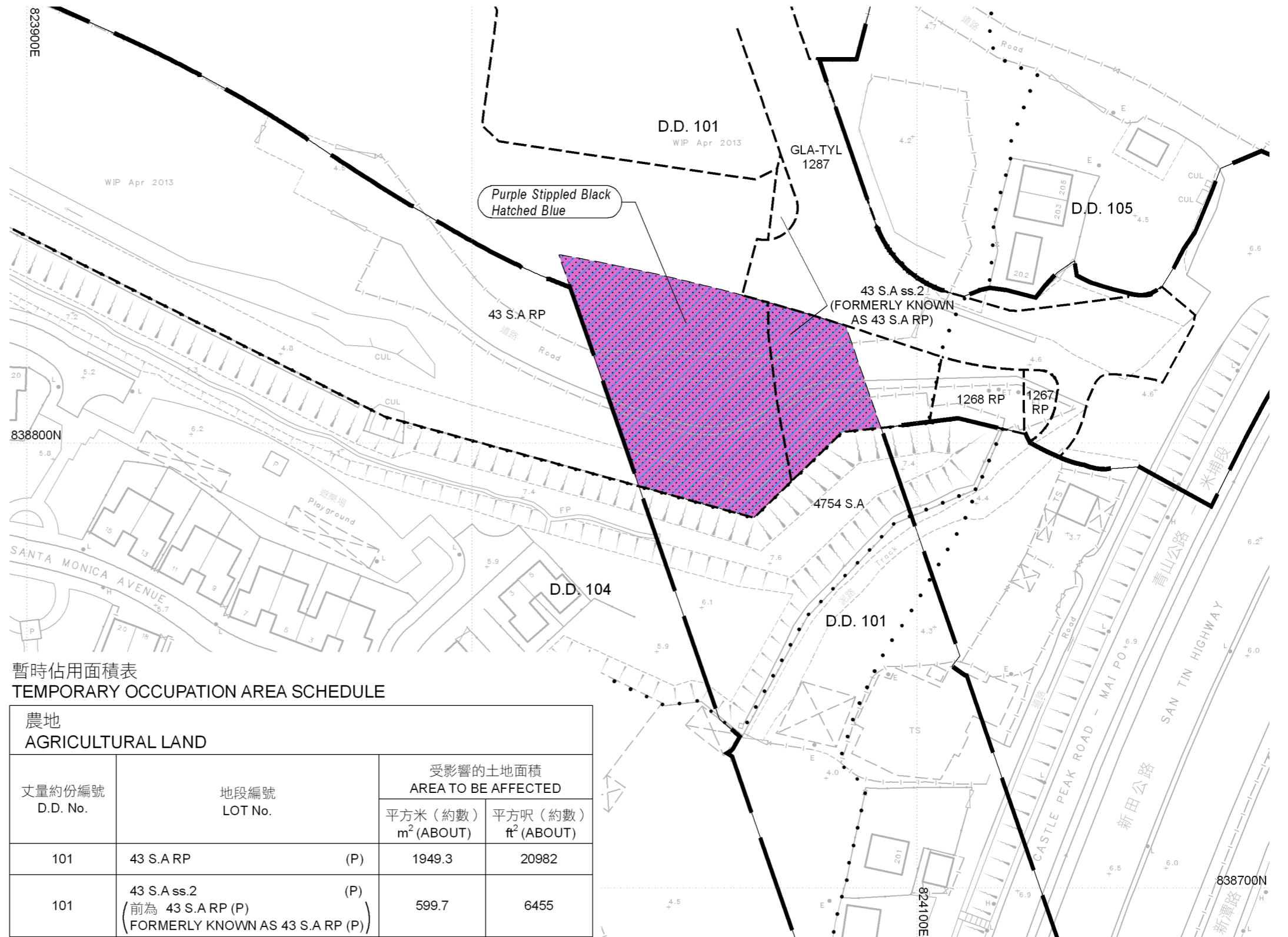
比例 SCALE 1 : 20000

圖例 LEGEND

- 方案界線
BOUNDARY OF THE SCHEME
- 將修訂設定暫時佔用權利的農地
AGRICULTURAL LAND ON WHICH RIGHTS OF TEMPORARY OCCUPATION TO BE AMENDED
- D.D. 丈量約份
DEMARCATIION DISTRICT
- GLA 政府撥地
GOVERNMENT LAND ALLOCATION
- RP 餘段
REMAINING PORTION
- S. 分段
SECTION
- ss. 小分段
SUB-SECTION
- (P) 部分
PORTION
- 地段界線
LOT BOUNDARY
- 丈量約份界線
D.D. BOUNDARY

紫色綴黑網點間藍斜線

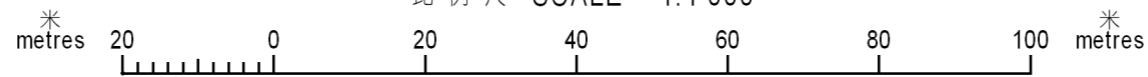
Purple Stippled Black Hatched Blue - Purple Stippled Black Hatched Blue



暫時佔用面積表
TEMPORARY OCCUPATION AREA SCHEDULE

農地 AGRICULTURAL LAND		受影響的土地面積 AREA TO BE AFFECTED	
丈量約份編號 D.D. No.	地段編號 LOT No.	平方米 (約數) m ² (ABOUT)	平方呎 (約數) ft ² (ABOUT)
		101	43 S.A RP (P)
101	43 S.A ss.2 (前為 43 S.A RP (P)) (FORMERLY KNOWN AS 43 S.A RP (P))	599.7	6455

比例尺 SCALE 1:1 000



只作識別用
FOR IDENTIFICATION PURPOSES ONLY

SIGNED

(馬琮芳 MA King-fong)

總產業測量師, 鐵路發展
Chief Estate Surveyor, Railway Development
日期 Date 21 MAY 2013

地政總署 鐵路發展組
Railway Development Section, Lands Department
圖則由鐵路發展測量小組繪製
Plan Prepared by Railway Development Survey Unit
© 香港特別行政區政府 版權所有 Copyright reserved - Hong Kong SAR Government

鐵路條例 (第 519 章)
廣深港高速鐵路香港段
設定暫時佔用土地權利的修訂圖則
RAILWAYS ORDINANCE (CHAPTER 519)

HONG KONG SECTION OF GUANGZHOU-SHENZHEN-HONG KONG EXPRESS RAIL LINK
AMENDMENT TO CREATION OF RIGHTS OF TEMPORARY OCCUPATION OF LAND PLAN

檔案編號 File No. RD/XRL/PLAN/1

測量圖編號 Survey Sheet No. 2-SE-12C

參考圖編號 Reference Plan No. SK-1720_A3

圖則編號 PLAN No. RDM1489

日期 Date : 03/05/2013