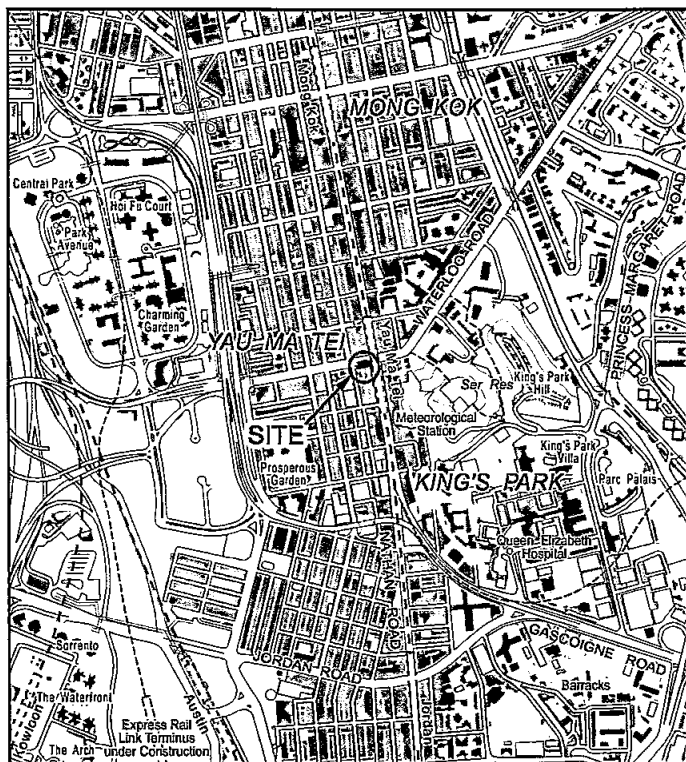





LOCATION

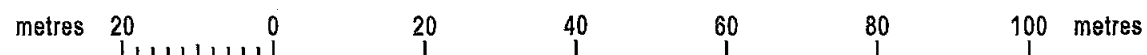


SCALE 1:20 000

-  TEMPORARY CLOSURE AREAS ABOVE GROUND AND UNDERGROUND
-  PERMANENT CLOSURE AREAS ABOVE GROUND AND UNDERGROUND
-  PERMANENT CLOSURE AREAS UNDERGROUND



SCALE 1:1 000



FOR IDENTIFICATION PURPOSES ONLY

 Estate Management Section
Lands Department

Plan Prepared by District Survey Office, Kowloon

© Copyright reserved - Hong Kong SAR Government

MASS TRANSIT RAILWAY
(LAND RESUMPTION AND RELATED PROVISIONS) ORDINANCE (CHAPTER 276)
MASS TRANSIT RAILWAY YAU MA TEI STATION EXTERNAL LIFT

File No. (78) in DSO/K W634 VI

Survey Sheet No. 11-NW-19D

Layout Plan No.

Reference Plan No.

PLAN No. KM8858