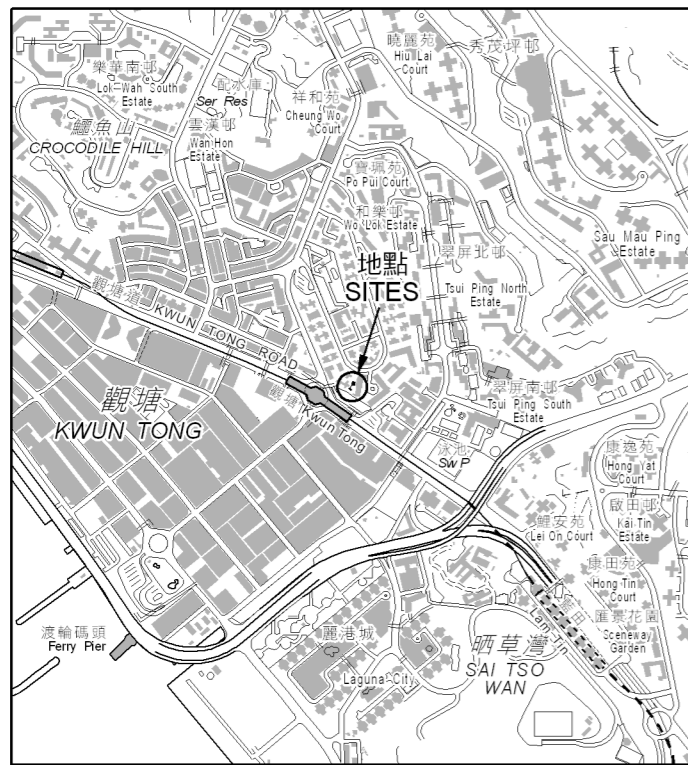


位置 LOCATION



比例 SCALE 1:20000

設定地役權及其他永久權利的範圍
AREA FOR CREATION OF EASEMENTS AND OTHER PERMANENT RIGHTS

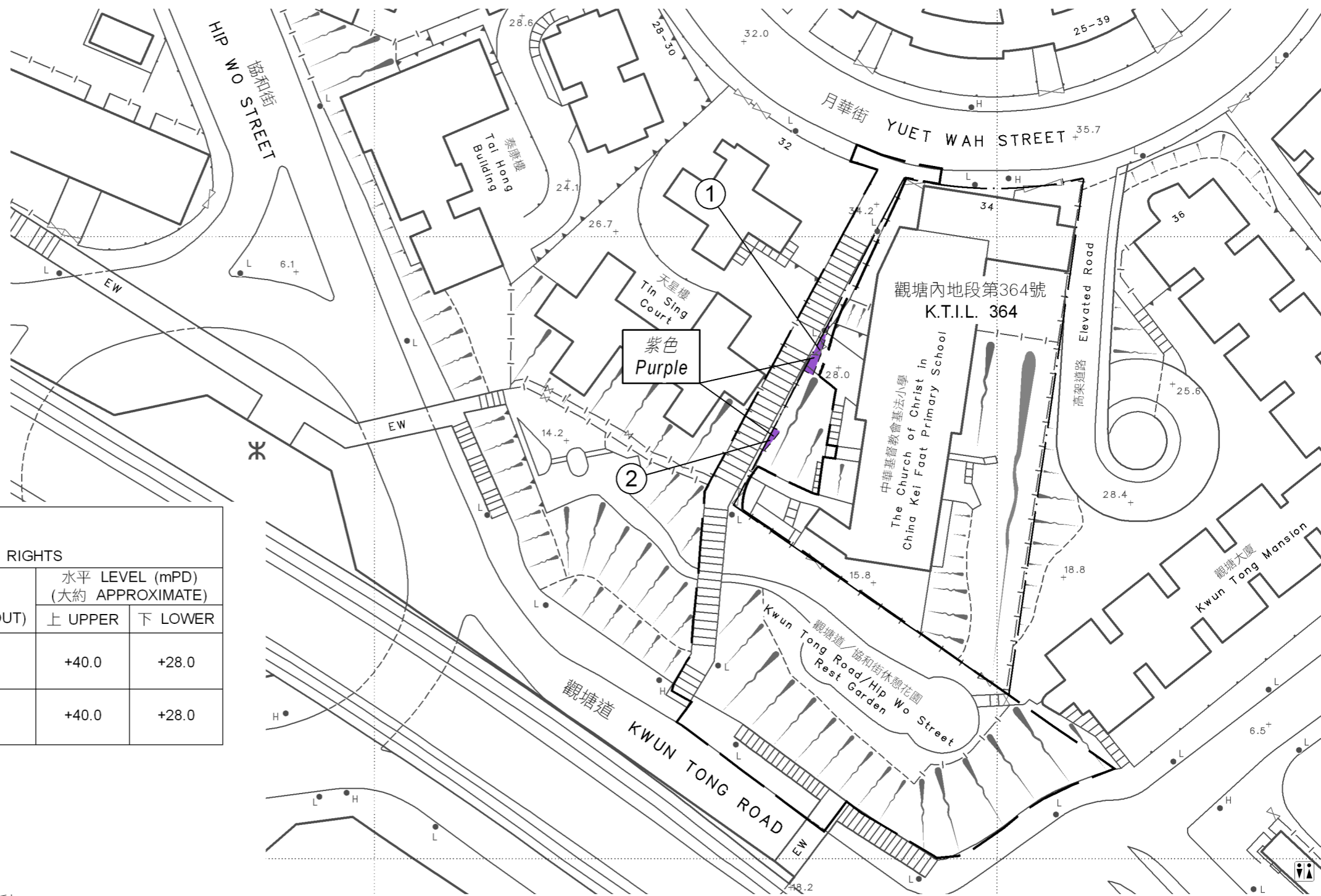
參考編號 REF. No.	地段編號 LOT No.	面積以平方米計 (約數) AREA IN SQUARE METRES (ABOUT)	水平 LEVEL (mPD) (大約 APPROXIMATE)	
			上 UPPER	下 LOWER
①	觀塘內地段第364號 (部分) K.T.I.L. 364 (PORTION)	9	+40.0	+28.0
②	觀塘內地段第364號 (部分) K.T.I.L. 364 (PORTION)	3	+40.0	+28.0

圖例
LEGEND

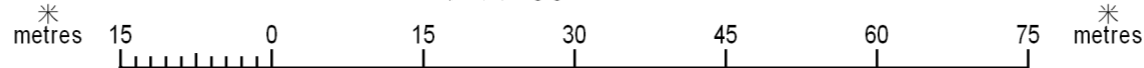
- 施工區界限
LIMIT OF WORKS AREA
- 設定地役權及其他永久權利的範圍
AREA FOR CREATION OF EASEMENTS AND OTHER PERMANENT RIGHTS

觀塘內地段第364號 (部分) 的地役權及其他永久權利擬設定於香港主水平基準以上約28米至香港主水平基準以上約40米之間

EASEMENTS AND OTHER PERMANENT RIGHTS IN AND OVER K.T.I.L. 364 (PORTION) ARE PROPOSED TO BE CREATED FROM A LEVEL OF APPROXIMATELY 28 METRES ABOVE THE HONG KONG PRINCIPAL DATUM TO A LEVEL OF APPROXIMATELY 40 METRES ABOVE THE HONG KONG PRINCIPAL DATUM



比例尺 SCALE 1:750



Signed

(吳雪兒 Joyce S.Y. NG)
總產業測量師(土地徵用)

Chief Estate Surveyor/Acquisition

日期 Date: 23 / 4 / 2013

地政總署 土地徵用組
Acquisition Section, Lands Department

圖則由九龍測量處繪製
Plan Prepared by District Survey Office, Kowloon

© 香港特別行政區政府 一版權所有 Copyright reserved - Hong Kong SAR Government

《道路(工程、使用及補償)條例》(第370章)
工務計劃項目第7181TB號 [前稱工務計劃項目第7163TB號 (部分)] -
市區重建局觀塘市中心重建計劃的政府、機構或社區設施
為重建後的觀塘市中心興建分層行人連接系統
月華街行人通道
設定地役權及其他永久權利之圖則
ROADS (WORKS, USE AND COMPENSATION) ORDINANCE (CHAPTER 370)
PWP ITEM No. 7181TB [FORMERLY KNOWN AS PWP ITEM No. 7163TB (PART)] -
GOVERNMENT, INSTITUTION OR COMMUNITY FACILITIES IN
URBAN RENEWAL AUTHORITY'S KWUN TONG TOWN CENTRE REDEVELOPMENT
PROVISION OF GRADE-SEPARATED PEDESTRIAN LINKAGES TO THE KWUN TONG TOWN CENTRE REDEVELOPMENT
YUET WAH STREET PEDESTRIAN LINKAGE
PLAN FOR CREATION OF EASEMENTS AND OTHER PERMANENT RIGHTS

檔案編號 File No. DSO/K 9/42, DSO/K 053/2011

測量圖編號 Survey Sheet No. 11-NE-18D

發展藍圖編號 Layout Plan No. ---

參考圖編號 Reference Plan No. KZ683 (CEDD)

圖則編號 PLAN No. KM8548a

日期 Date: 22/04/2013