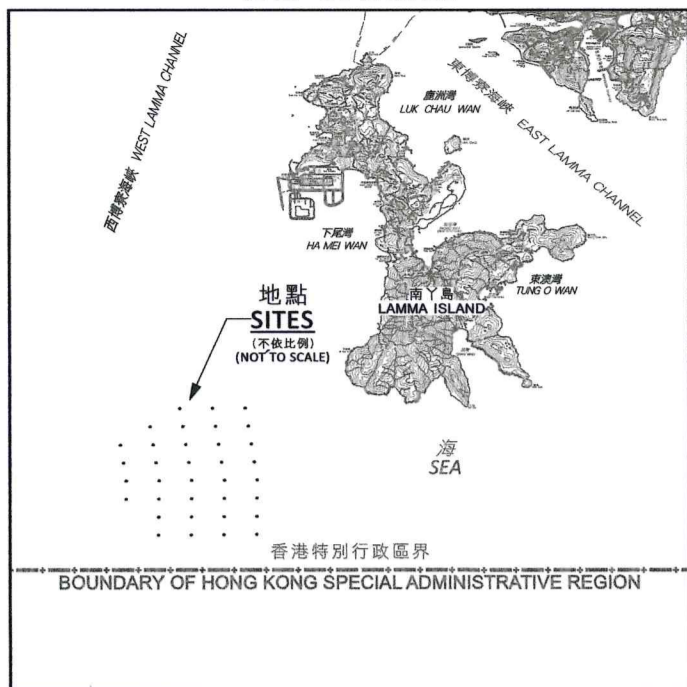




位置 LOCATION



比例 SCALE 1:150 000

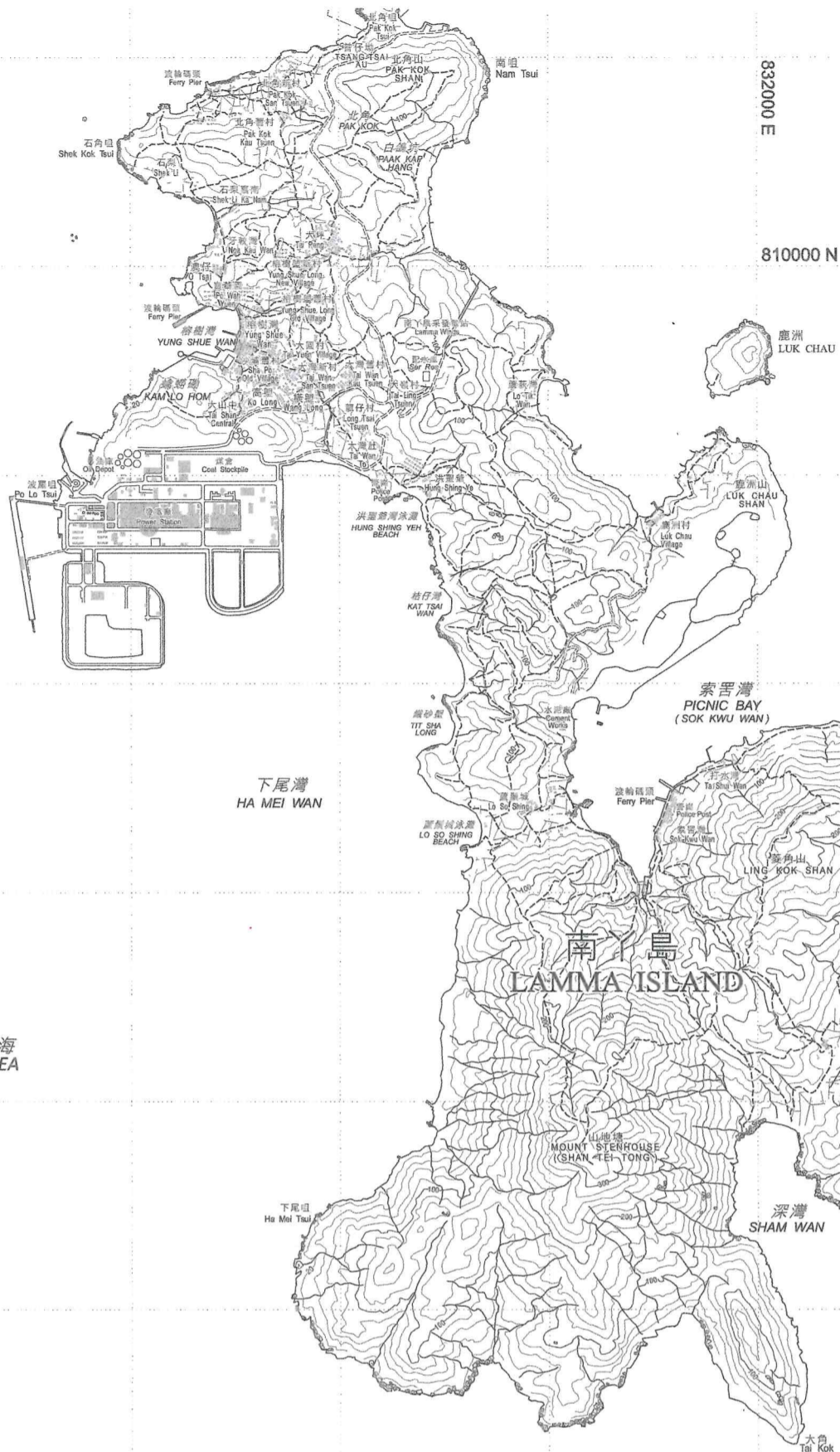
圖例 LEGEND

- 受影響的海床範圍 (不依比例)  
SEA-BED AFFECTED (NOT TO SCALE)

828000 E

832000 E

810000 N

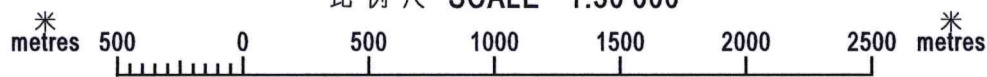


海 SEA

802000 N

以紅色點標示的總面積約為 17.5 平方米 TOTAL RED DOTS AREA 17.5 SQUARE METRES (ABOUT)

比例尺 SCALE 1:30 000



Signed

C. S. Mills

副署長(專業事務) Deputy Director / Specialist

日期 Date: 4/7/2013

地政總署  
Lands Department

圖則由離島測量處繪製  
Plan Prepared by District Survey Office, Islands

© 香港特別行政區政府 版權所有 Copyright reserved - Hong Kong SAR Government

前濱及海床(填海工程)條例(第127章)

南丫島西南水域擬建離岸風力發電場的土地勘測工程

FORESHORE AND SEA-BED (RECLAMATIONS) ORDINANCE (CHAPTER 127)

GROUND INVESTIGATION WORKS FOR THE PROPOSED

OFFSHORE WIND FARM AT

SOUTHWEST OF LAMMA ISLAND

檔案編號 File No. LD DLO/IS 05/CRN/2012/K/LM & LD DSO/IS W1710

地圖編號 Map Sheet No.14 & 15 (組別 Series HM20C/2)

發展藍圖編號 Layout Plan No. -----

參考圖編號 Reference Plan No. 900/00/000/2501A (HK Electric)

圖則編號 PLAN No. ISM2229b

日期 Date: 20/6/2013