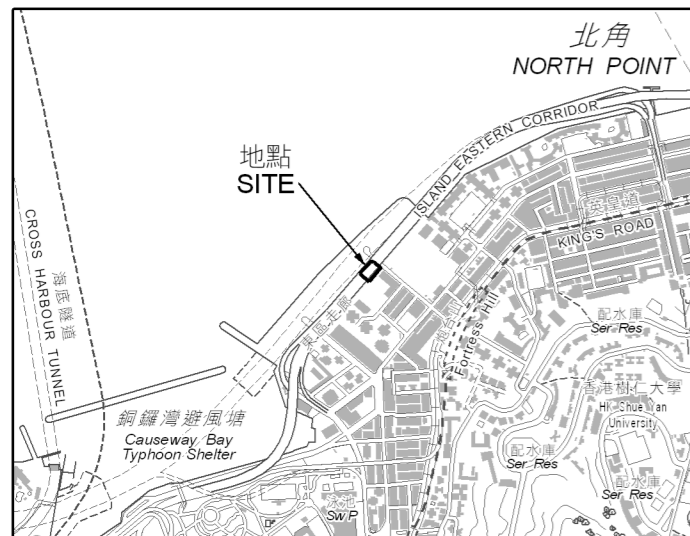


位置 LOCATION



比例 SCALE 1:20000

設定暫時佔用土地權利的範圍
AREA FOR CREATION OF RIGHTS OF TEMPORARY OCCUPATION OF LAND

地段編號 LOT No.	面積以平方米計 (約數) AREA IN SQUARE METRES (ABOUT)
內地段第7106號A段 及其增批地段 (部分) IL 7106 S.A & EXT (PORTION)	1 480

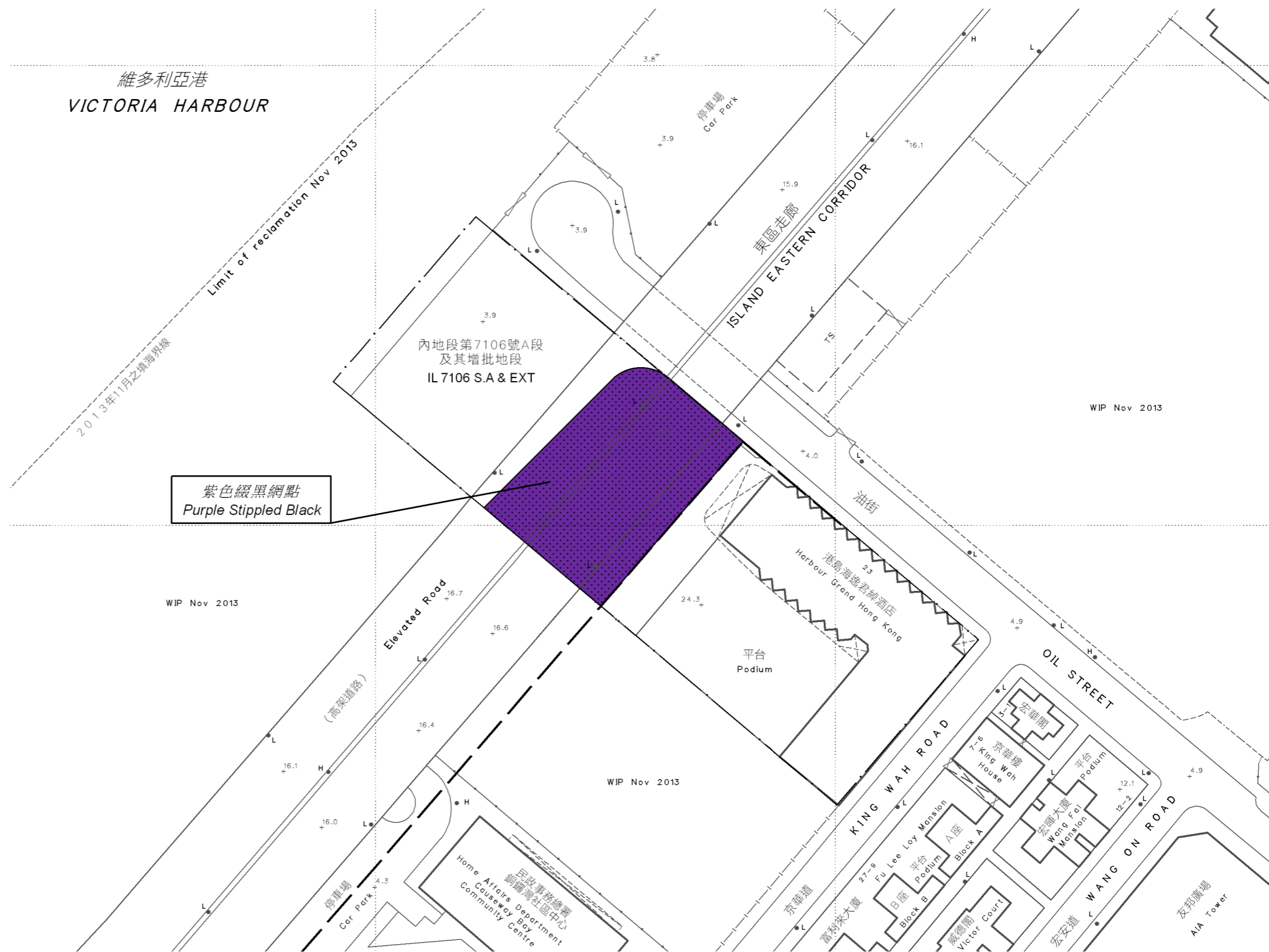
圖例
LEGEND

- 施工區界限
LIMIT OF WORKS AREA
- 設定暫時佔用土地權利的範圍
AREA FOR CREATION OF RIGHTS OF TEMPORARY OCCUPATION OF LAND

內地段第7106號A段及其增批地段(部分)的暫時佔用土地權利將設定於香港主水平基準以上12米以下

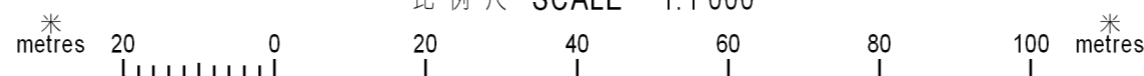
RIGHTS OF TEMPORARY OCCUPATION IN IL 7106 S.A & EXT (PORTION) ARE TO BE CREATED BELOW THE LEVEL OF 12 METRES ABOVE THE HONG KONG PRINCIPAL DATUM

維多利亞港
VICTORIA HARBOUR



紫色綴黑網點
Purple Stippled Black

比例尺 SCALE 1:1 000



Signed

(吳雪兒 Joyce S.Y. NG)

總產業測量師/土地徵用

Chief Estate Surveyor / Acquisition

日期 Date : 14 / 11 / 2013



地政總署 土地徵用組
Acquisition Section
Lands Department

圖則由港島測量處繪製
Plan Prepared by District Survey Office, Hong Kong
© 香港特別行政區政府 版權所有 Copyright reserved - Hong Kong SAR Government

道路(工程、使用及補償)條例(第370章)
工務計劃項目第6579TH號 中環及灣仔繞道和東區走廊連接路
設定暫時佔用土地權利之圖則

ROADS (WORKS, USE AND COMPENSATION) ORDINANCE (CHAPTER 370)
PWP ITEM No. 6579TH
CENTRAL - WAN CHAI BYPASS AND ISLAND EASTERN CORRIDOR LINK
PLAN FOR CREATION OF RIGHTS OF TEMPORARY OCCUPATION OF LAND

檔案編號 File No. ACQ HRS/94/06

測量圖編號 Survey Sheet No. 11-SE-6A

發展藍圖編號 Layout Plan No. --

參考圖編號 Reference Plan No. 60095653/IEC/SK1189 (HyD) & 92995/GAZ/1007A

圖則編號 PLAN No. HKM8529a