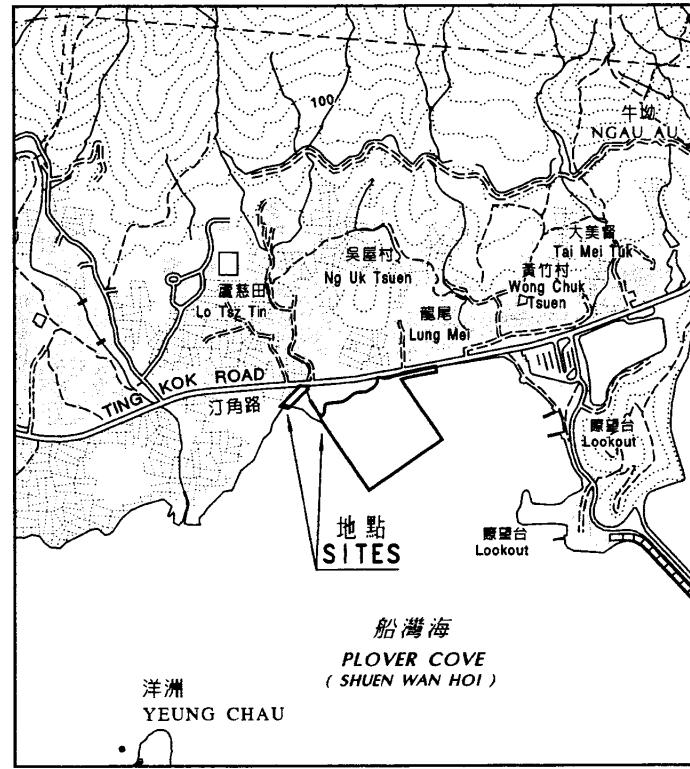




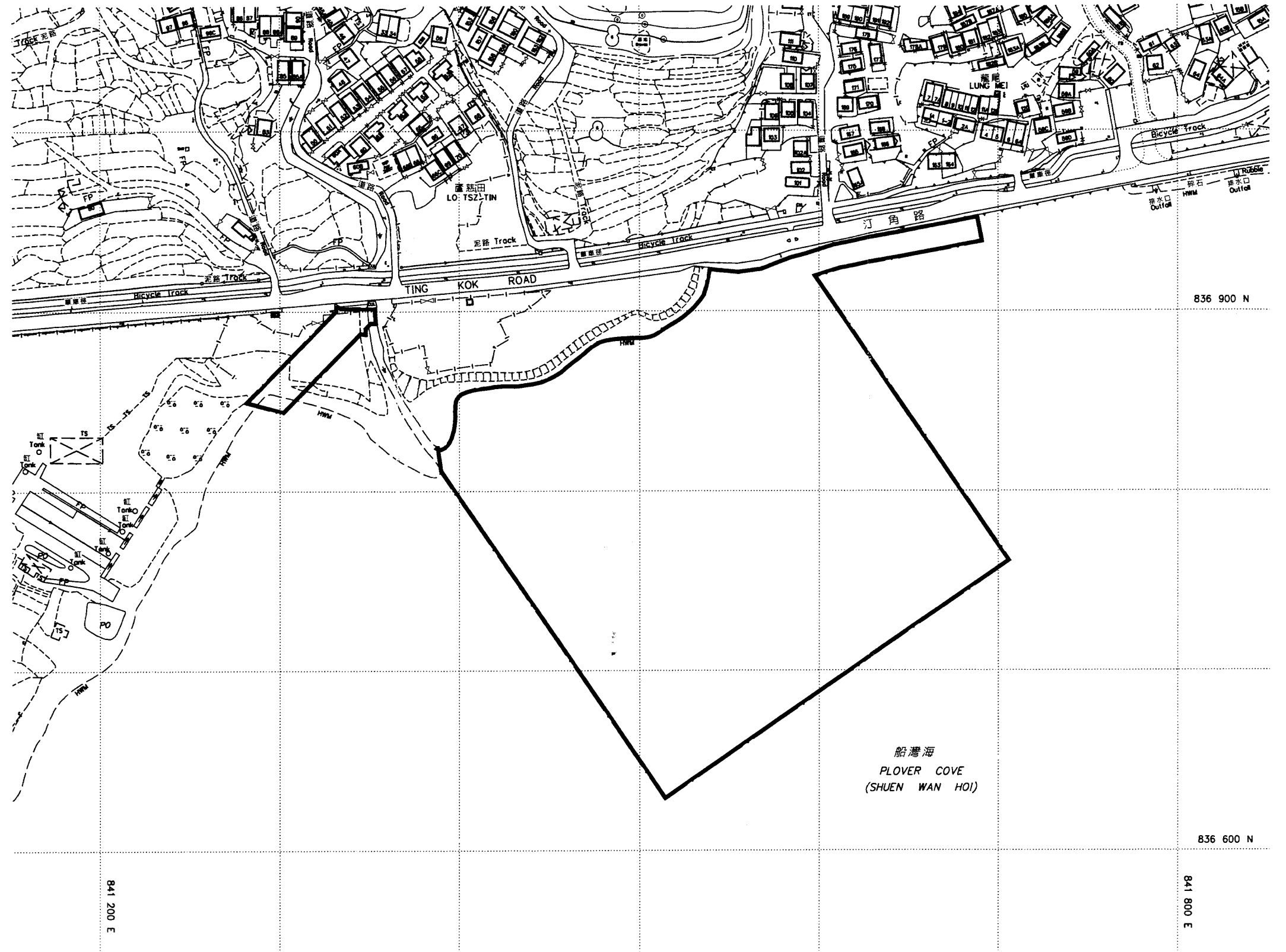
位置 LOCATION



比例 Scale 1 : 20000

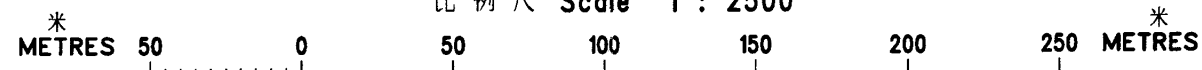
圖例 LEGEND

 受影響的前濱及海床  
FORESHORE AND SEA-BED AFFECTED



以黑邊線標示的面積約為 56 360 平方米  
EDGED BLACK AREA 56 360 SQUARE METRES (ABOUT)

比例尺 Scale 1 : 2500



Signed

(H.K. NG )

副署長 (專業事務)  
DEPUTY DIRECTOR / SPECIALIST

28/1/2008



地政總署大埔地政處  
District Lands Office, Tai Po, Lands Department

前濱及海床 (填海工程) 條例 (第 127 章)

工務計劃項目第 5258RS 號

發展大埔龍尾泳灘

FORESHORE AND SEA-BED (RECLAMATIONS) ORDINANCE (Chapter 127)

PUBLIC WORKS PROGRAMME ITEM No. 5258RS

DEVELOPMENT OF A BATHING BEACH AT LUNG MEI, TAI PO

檔案編號 File No. DLO/TP 352/TRN/59

測量圖編號 Survey Sheet Nos. 3-SE-23A,B,C & D

發展藍圖編號 Layout Plan No. S/NE-TK/13 (O.Z.P.)

參考圖編號 Ref. Plan Nos. PW-GS07-012 (C.E.D.D.)

圖則編號 PLAN No. TPM4654