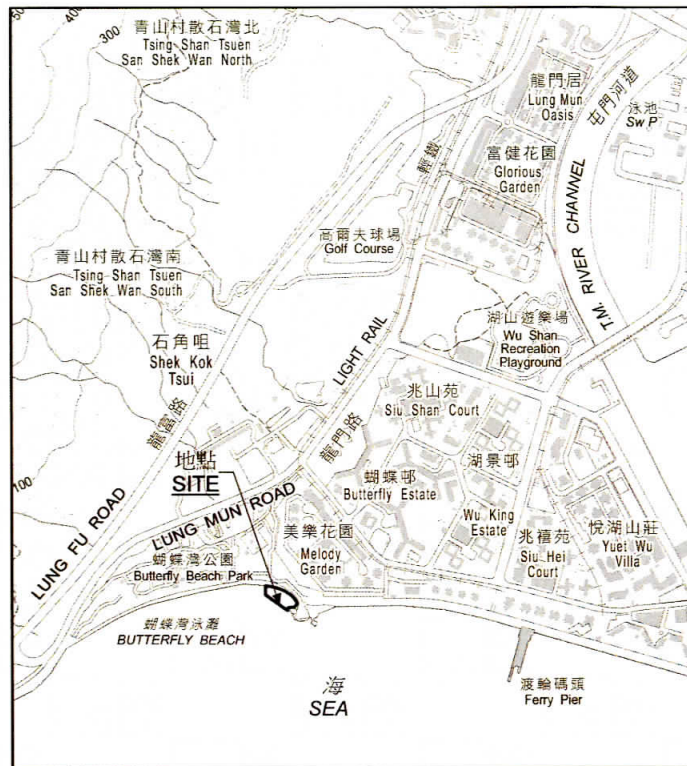


位置 LOCATION

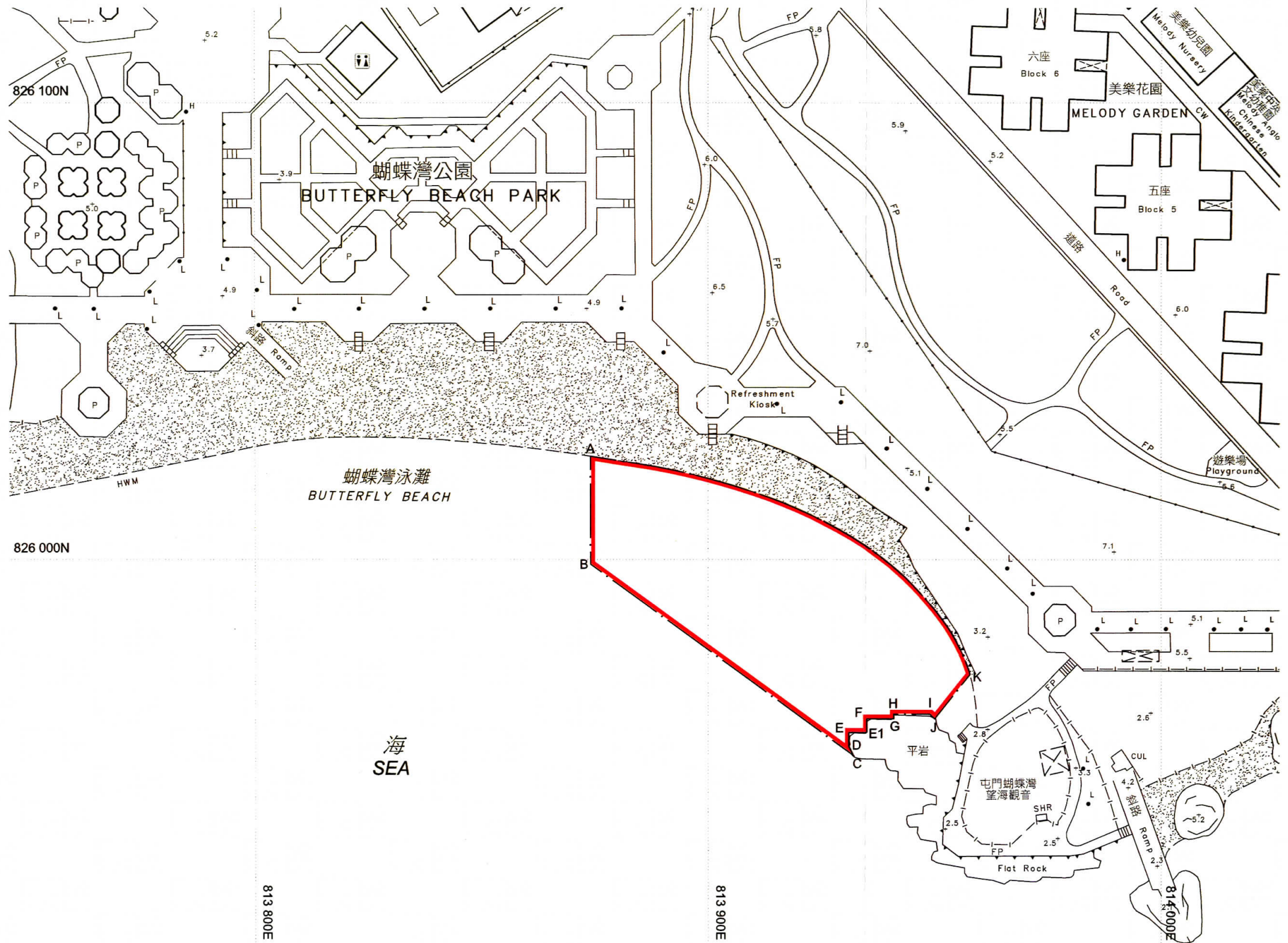


比例 SCALE 1:20000

圖例 LEGEND

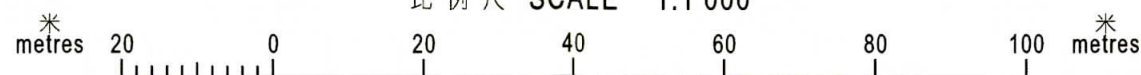
受影響的前濱及海床範圍
FORESHORE AND SEA-BED AFFECTED

點 Side	大約距離(以米計) Approx. Distance in metres	香港 1980 方格網坐標 Hong Kong 1980 Grid Coordinates	
		北距(米) N (m)	東距(米) E (m)
A B	24	826 023	813 874
B C	72	825 999	813 874
C D	2	825 957	813 932
D E	3	825 959	813 931
E E1	2	825 962	813 931
E1 F	3	825 962	813 935
F G	6	825 965	813 935
G H	1	825 965	813 941
H I	8	825 966	813 941
I J	1	825 966	813 949
J K	12	825 965	813 950
K A	102(弧線 ON CURVE)	825 975	813 958



以紅色邊線標示的面積約為 2 890 平方米 EDGED RED AREA 2 890 SQUARE METRES (ABOUT)

比例尺 SCALE 1:1 000



前濱及海床(填海工程)條例(第127章)
(根據第5條所發的公告)
屯門蝴蝶灣泳灘海岸線鞏固工程

FORESHORE AND SEA-BED (RECLAMATIONS) ORDINANCE (CHAPTER 127)
(NOTIFICATION UNDER SECTION 5)
SHORELINE STABILISATION WORKS AT BUTTERFLY BEACH, TUEN MUN

檔案編號 File No. DLOTM 230/4/240
測量圖編號 Survey Sheet No. 5-SE-20A
發展藍圖編號 Layout Plan No. -----
參考圖編號 Reference Plan No. PW-GS11-007(CEDD)
圖則編號 PLAN No. TMM3354

Signed
G. M. Ross
副署長(專業事務) Deputy Director / Specialist
14/11/2011
地政總署 Lands Department