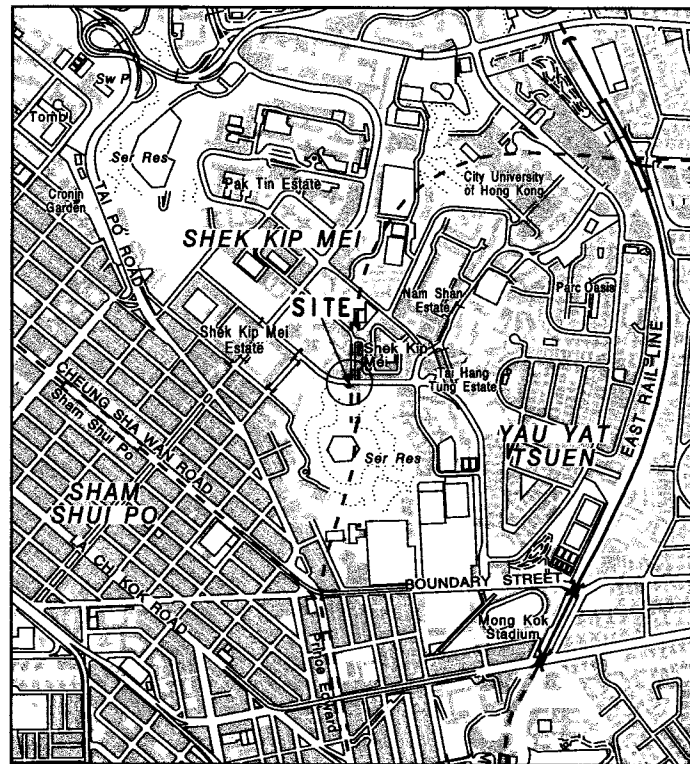




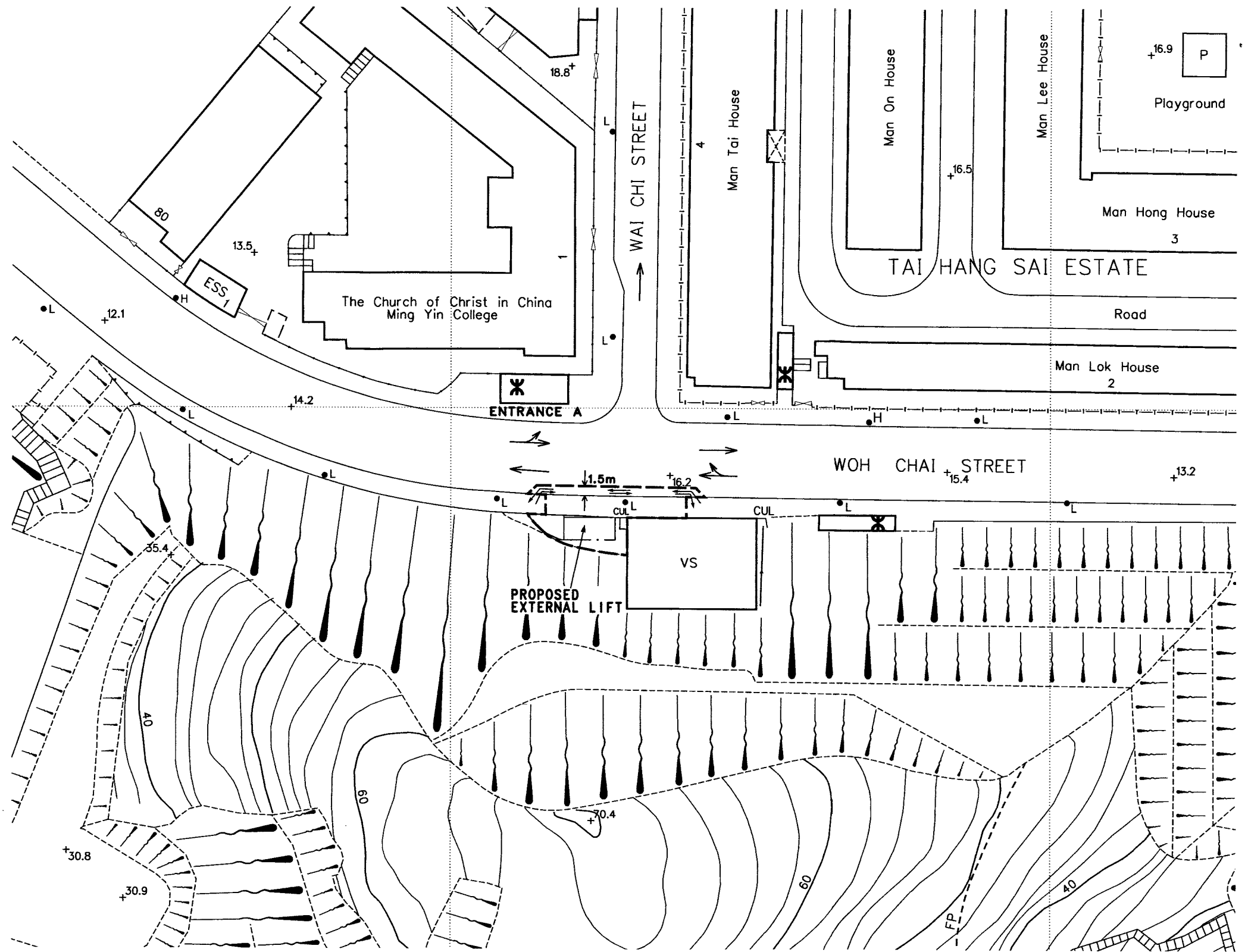


LOCATION

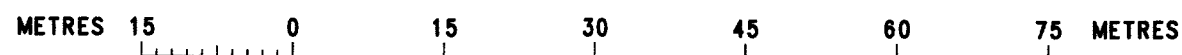


SCALE 1 : 20000

-  TEMPORARY WORKS
-  TEMPORARY PEDESTRIAN ACCESS (1.5 METRES APPROX.)



SCALE 1 : 750



FOR IDENTIFICATION PURPOSES ONLY



Estate Management Section
Lands Department

Plan Prepared by District Survey Office, Kowloon

MASS TRANSIT RAILWAY
(LAND RESUMPTION AND RELATED PROVISIONS) ORDINANCE
(CHAPTER 276)
MASS TRANSIT RAILWAY SHEK KIP MEI STATION EXTERNAL LIFT

File No. DS0/K W634 VI
Survey Sheet No. 11-NW-14B
Layout Plan No.
Reference Plan No.
PLAN No. KM8192a