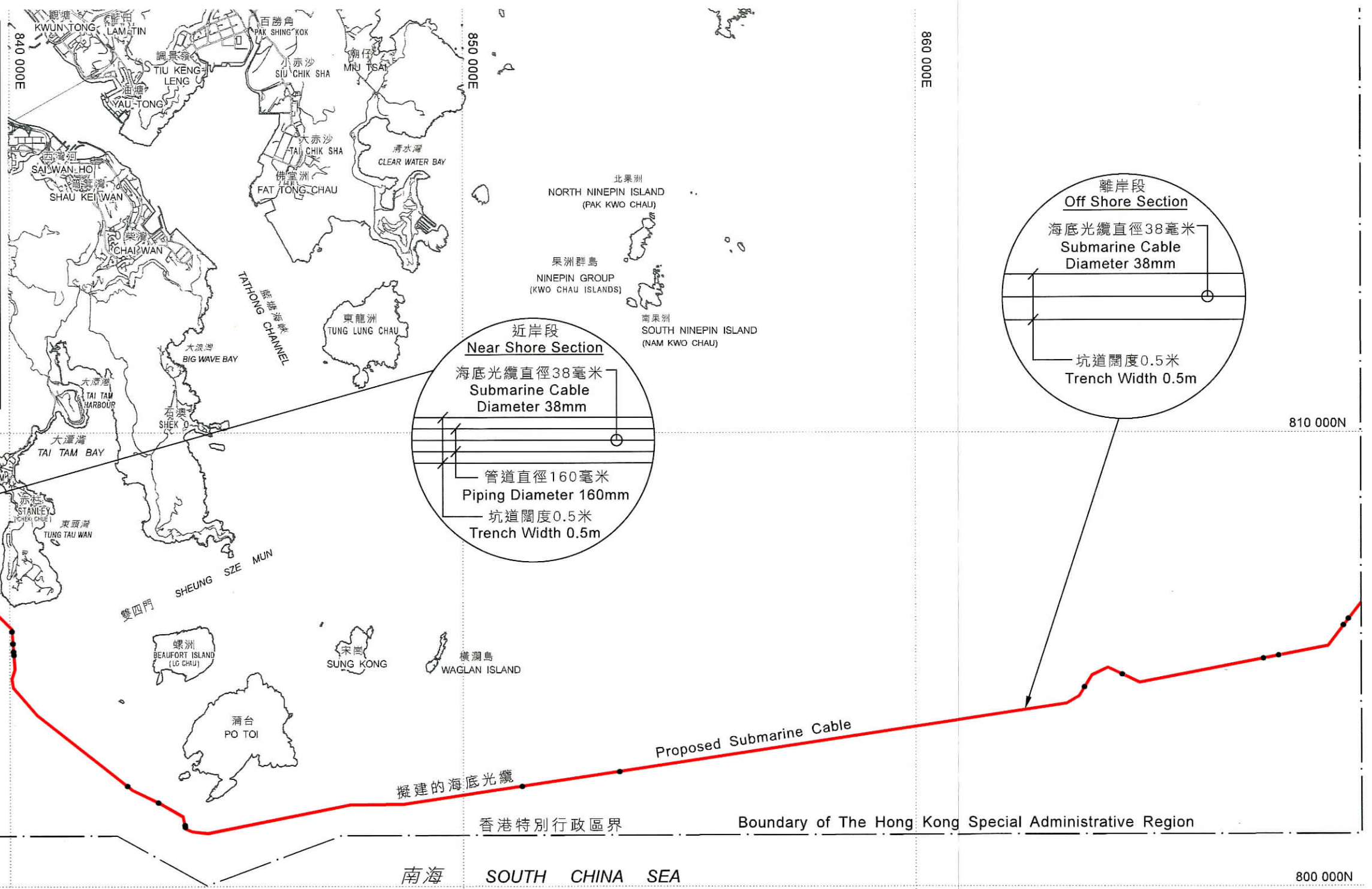
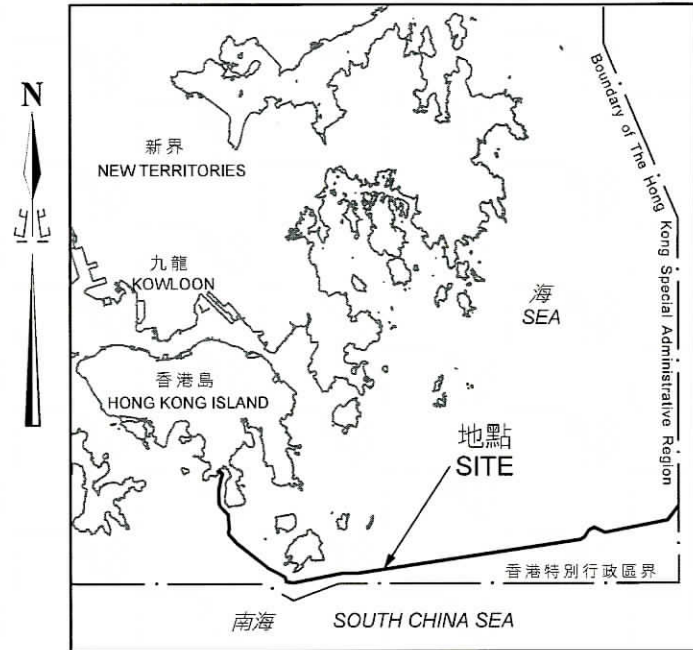


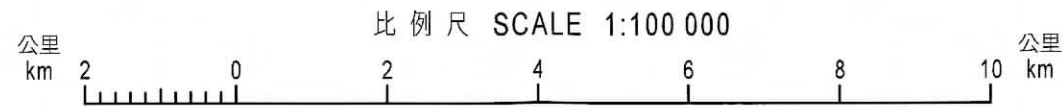
位置 LOCATION



圖例 LEGEND

- 受影響的前濱及海床範圍
FORESHORE AND SEA-BED AFFECTED
- 擬建的海底光纜與現有的輸氣管道及電纜交匯處
INTERSECTING POINT BETWEEN THE PROPOSED SUBMARINE CABLE AND EXISTING GAS PIPELINES AND CABLES

以粗紅線標示的面積約為1.85公頃
BOLD RED LINE AREA 1.85 HECTARES (ABOUT)



Signed
G. M. Ross
副署長(專業事務) Deputy Director / Specialist
地政總署 Lands Department
圖則由港島測量處繪製
Plan Prepared by District Survey Office, Hong Kong
© 香港特別行政區政府 版權所有 Copyright reserved - Hong Kong SAR Government

前濱及海床(填海工程)條例(第127章)
擬建由春坎角沙石灘至香港特別行政區東面邊界的東南亞日本海底光纜系統
FORESHORE AND SEA-BED (RECLAMATIONS) ORDINANCE (CHAPTER 127)
PROPOSED SOUTH-EAST ASIA JAPAN CABLE SYSTEM FROM SHA SHEK TAN AT CHUNG HOM KOK TO EASTERN BOUNDARY OF THE HONG KONG SPECIAL ADMINISTRATIVE REGION

檔案編號 File No. DLO/HS L/M SH-217(A)
測量圖編號 Survey Sheet No. HM100C/2
發展藍圖編號 Layout Plan No. --
參考圖編號 Reference Plan No. --
圖則編號 PLAN No. HKM9274