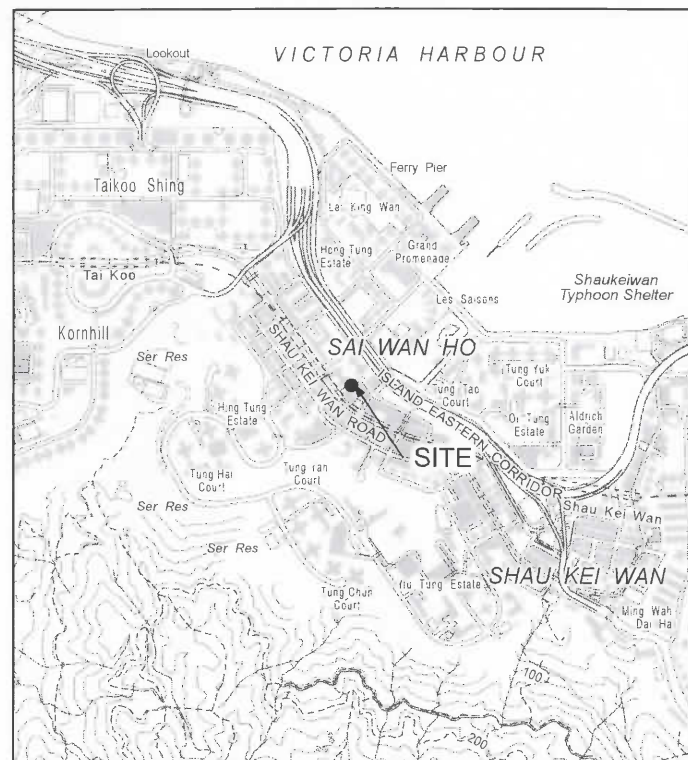







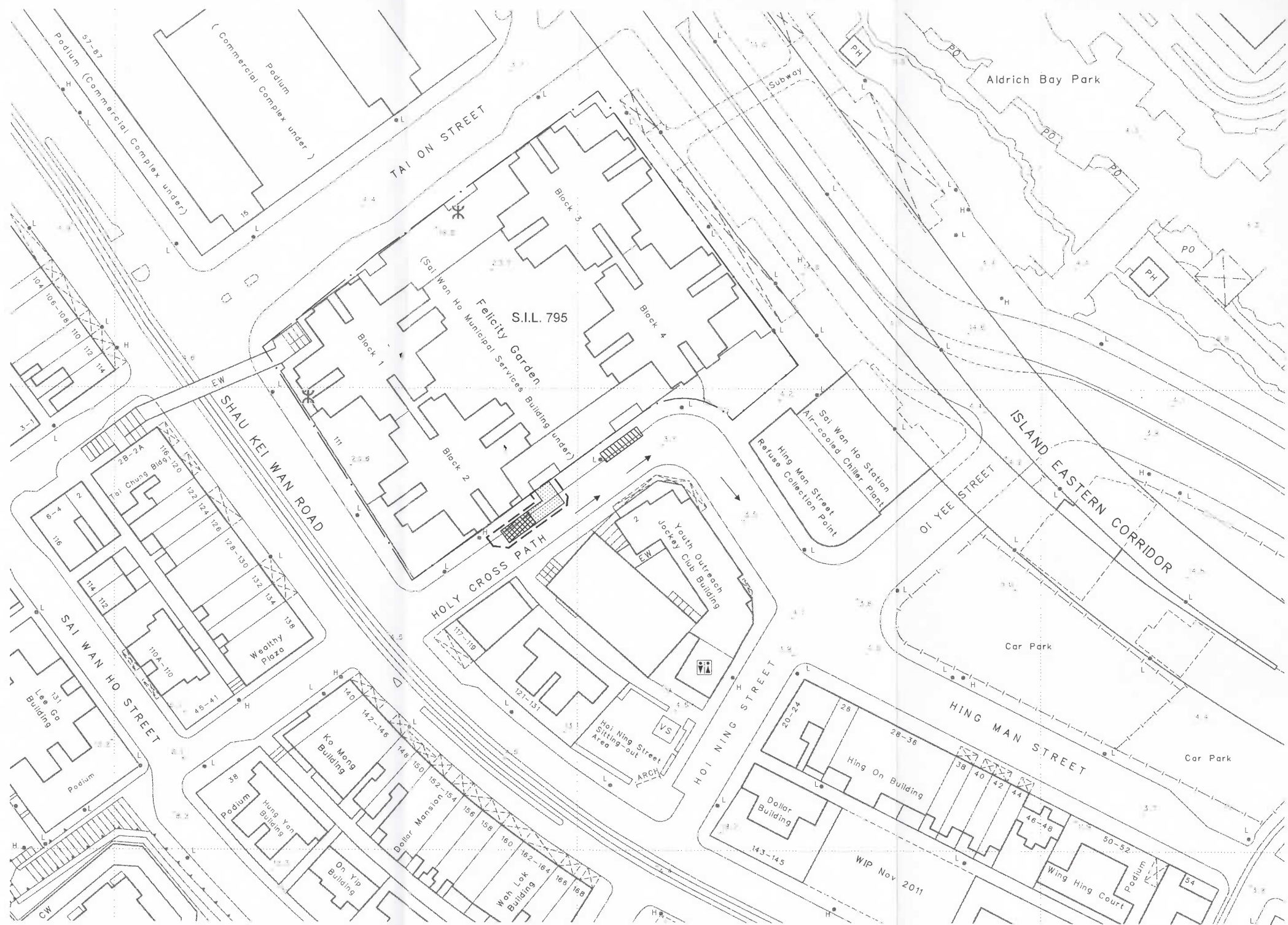
LOCATION



SCALE 1:20000

LEGEND


-  TEMPORARY WORKS ABOVE GROUND AND UNDERGROUND
-  PERMANENT WORKS ABOVE GROUND AND UNDERGROUND
-  PERMANENT WORKS UNDERGROUND
-  TEMPORARY WORKS AREA
-  VEHICLE FLOW DIRECTION



SCALE 1:1 000



FOR IDENTIFICATION PURPOSES ONLY

 District Lands Office, Hong Kong East Lands Department

Plan Prepared by District Survey Office, Hong Kong

© Copyright reserved - Hong Kong SAR Government

MASS TRANSIT RAILWAY
 (LAND RESUMPTION AND RELATED PROVISIONS) ORDINANCE (CHAPTER 276)
MASS TRANSIT RAILWAY SAI WAN HO STATION EXTERNAL LIFT

File No. LD SD/MTR/SWH/1 Pt.2

Survey Sheet No. 11-SE-8C

Layout Plan No.

Reference Plan No.

PLAN No. HKM9265