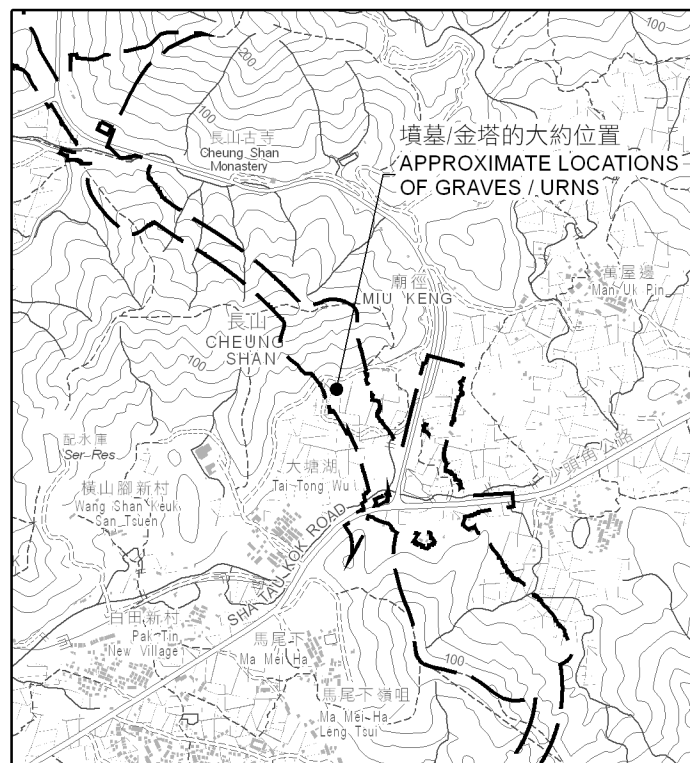




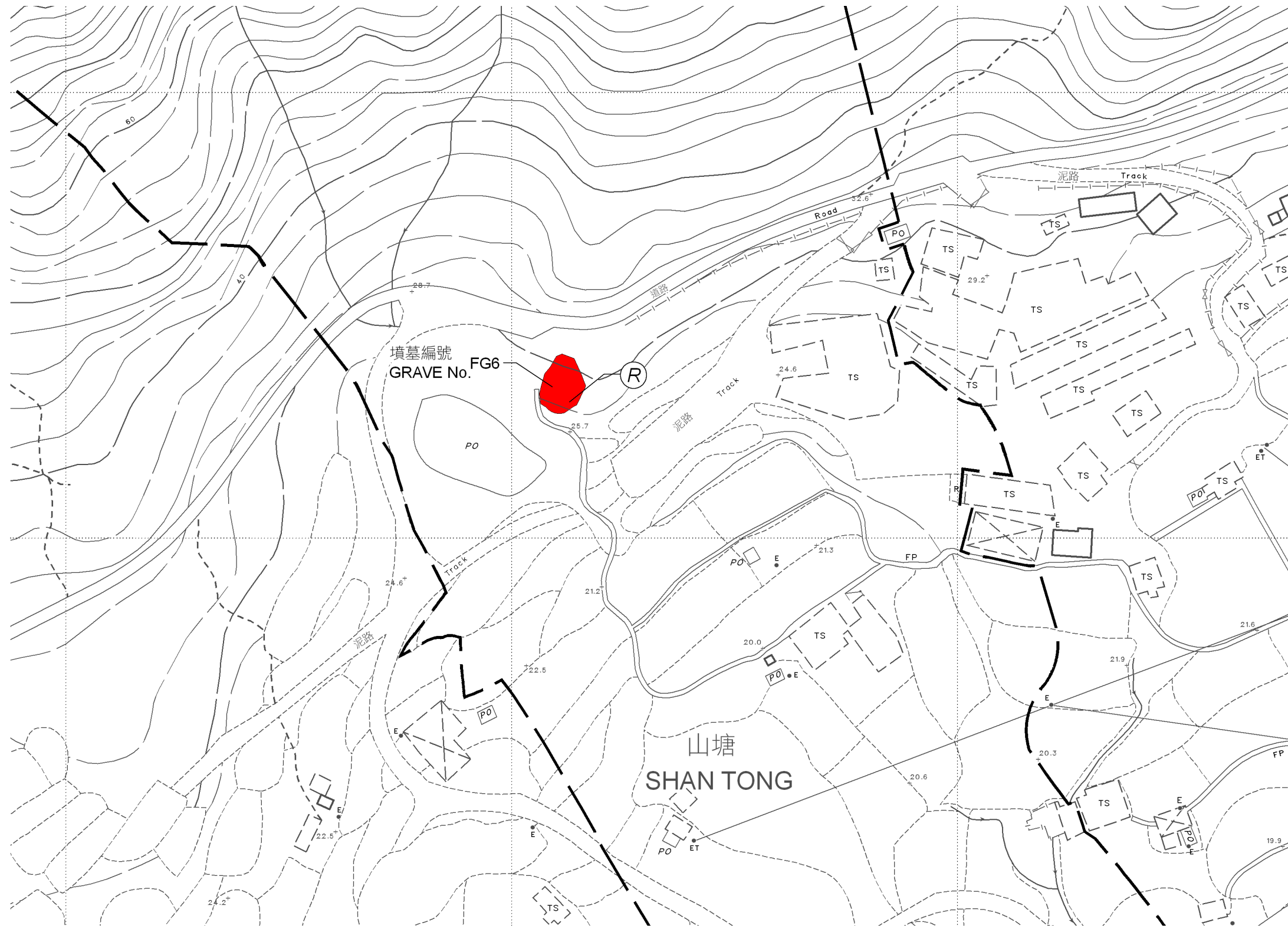
位置 LOCATION



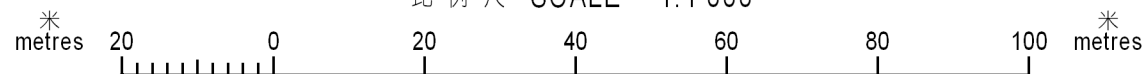
比例 SCALE 1:20000

圖例 LEGEND

-  施工區界限  
LIMITS OF WORKS AREA
-  墳墓/金塔的位置  
LOCATIONS OF GRAVES / URNS
-  紅色  
RED



比例尺 SCALE 1:1000



只作識別用  
FOR IDENTIFICATION PURPOSES ONLY

地政總署 北區地政處  
District Lands Office, North  
Lands Department  
圖則由北區測量處繪製  
Plan Prepared by District Survey Office, North  
© 香港特別行政區政府 版權所有 Copyright reserved - Hong Kong SAR Government

位置圖  
公眾衛生及市政條例 (第132章)  
移走和處置墳墓/金塔內的人類遺骸以進行  
蓮塘/香園圍口岸與相關工程計劃  
LOCATION PLAN  
PUBLIC HEALTH AND MUNICIPAL SERVICES ORDINANCE (CHAPTER 132)  
REMOVAL AND DISPOSAL OF HUMAN REMAINS FROM GRAVES / URNS FOR THE IMPLEMENTATION OF  
LIANTANG / HEUNG YUEN WAI BOUNDARY CONTROL POINT AND ASSOCIATED WORKS PROJECT

檔案編號 File No.	L/M(2) in DLON 3/27/09
測量圖編號 Survey Sheet No.	3-NW-25A
參考圖編號 Ref. Plan No.	255228/GZP/1000A, 1001A, 1002A, 1003, 1004A, 1005, 1006, 1007A, 1008A, 1009, 1010A, 1011, 1012A, 1013, 1014A, 1015A, 1016A AND 1017A (土木工程拓展署) (CEDD)
圖則編號 PLAN No.	DNM2596b (第七張 共十一張) (Sheet 7 of 11)