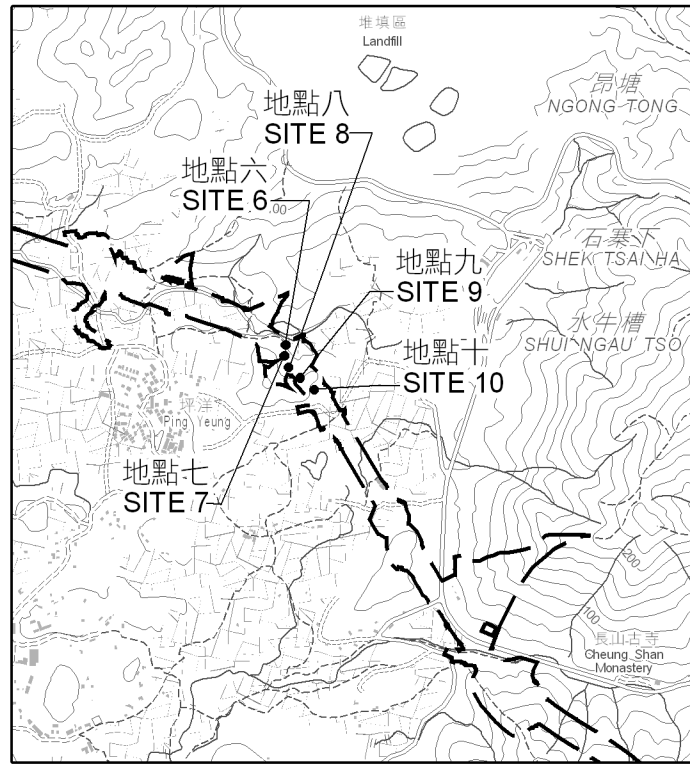


位置 LOCATION

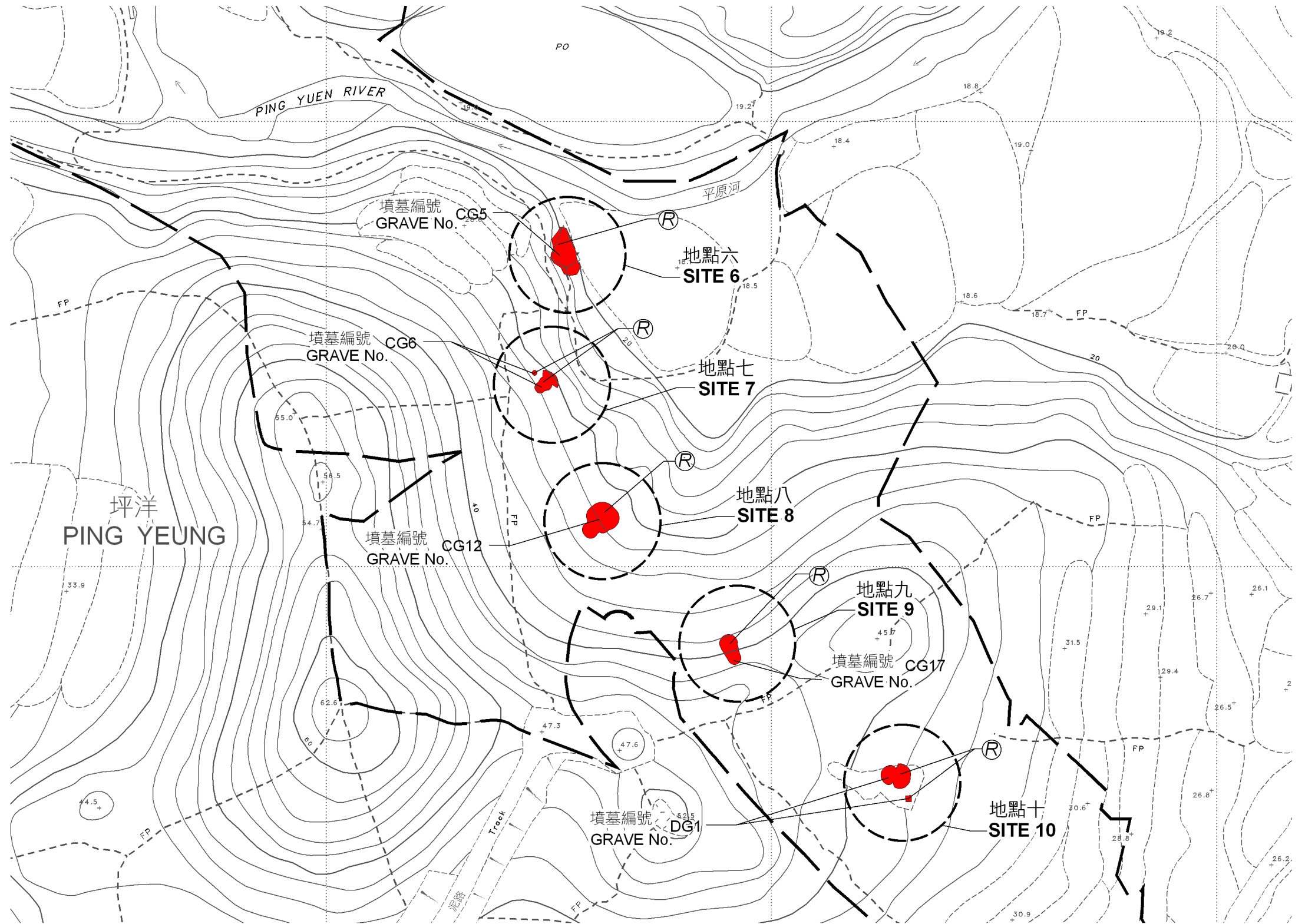


比例 SCALE 1:20000

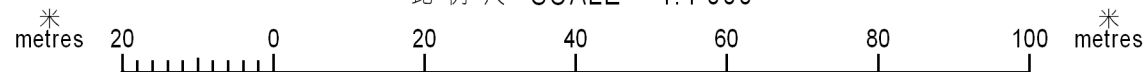
圖例 LEGEND

- 施工區界限
LIMITS OF WORKS AREA
- 將予徵用的土地
LAND TO BE ACQUIRED
- 紅色
RED

將予徵用土地的面積 AREA OF LAND TO BE ACQUIRED		
地點編號 SITE No.	墳墓編號 GRAVE No.	平方米(約數) m ² (ABOUT)
地點六 SITE 6	CG5	46.4
地點七 SITE 7	CG6	17.2
地點八 SITE 8	CG12	46.1
地點九 SITE 9	CG17	22.1
地點十 SITE 10	DG1	29.8



比例尺 SCALE 1:1 000



只作識別用
FOR IDENTIFICATION PURPOSES ONLY

Signed

(蔣翠雲 Ms Sophia CHIANG)
北區地政專員 District Lands Officer, North
日期 Date 02/05/2012

地政總署 北區地政處
District Lands Office, North
Lands Department

圖則由北區測量處繪製
Plan Prepared by District Survey Office, North

© 香港特別行政區政府 一版權所有 Copyright reserved - Hong Kong SAR Government

土地徵用圖則
土地徵用(管有業權)條例(第130章)
徵用土地以進行
蓮塘/香園圍口岸與相關工程計劃

LAND ACQUISITION PLAN
LAND ACQUISITION (POSSESSORY TITLE) ORDINANCE (CHAPTER 130)
ACQUISITION OF LAND FOR THE IMPLEMENTATION OF
LIANTANG / HEUNG YUEN WAI BOUNDARY CONTROL POINT AND ASSOCIATED WORKS PROJECT

檔案編號
File No. L/M(2) in DLON 3/27/09

測量圖編號
Survey Sheet No. 3-NW-19A

參考圖編號
Ref. Plan No. 255228/GZP/1000A, 1001A, 1002A, 1003, 1004A, 1005, 1006, 1007A, 1008A, 1009, 1010A, 1011, 1012A, 1013, 1014A, 1015A, 1016A AND 1017A
(土木工程拓展署) (CEDD)

圖則編號
PLAN No. DNM2595a (第五張 共九張)
(Sheet 5 of 9)

日期 Date: 06/03/2012