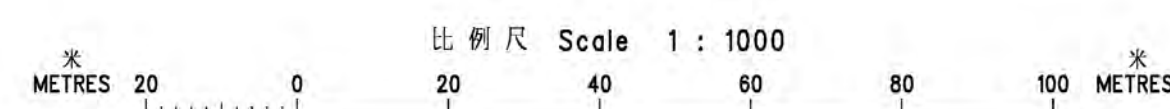
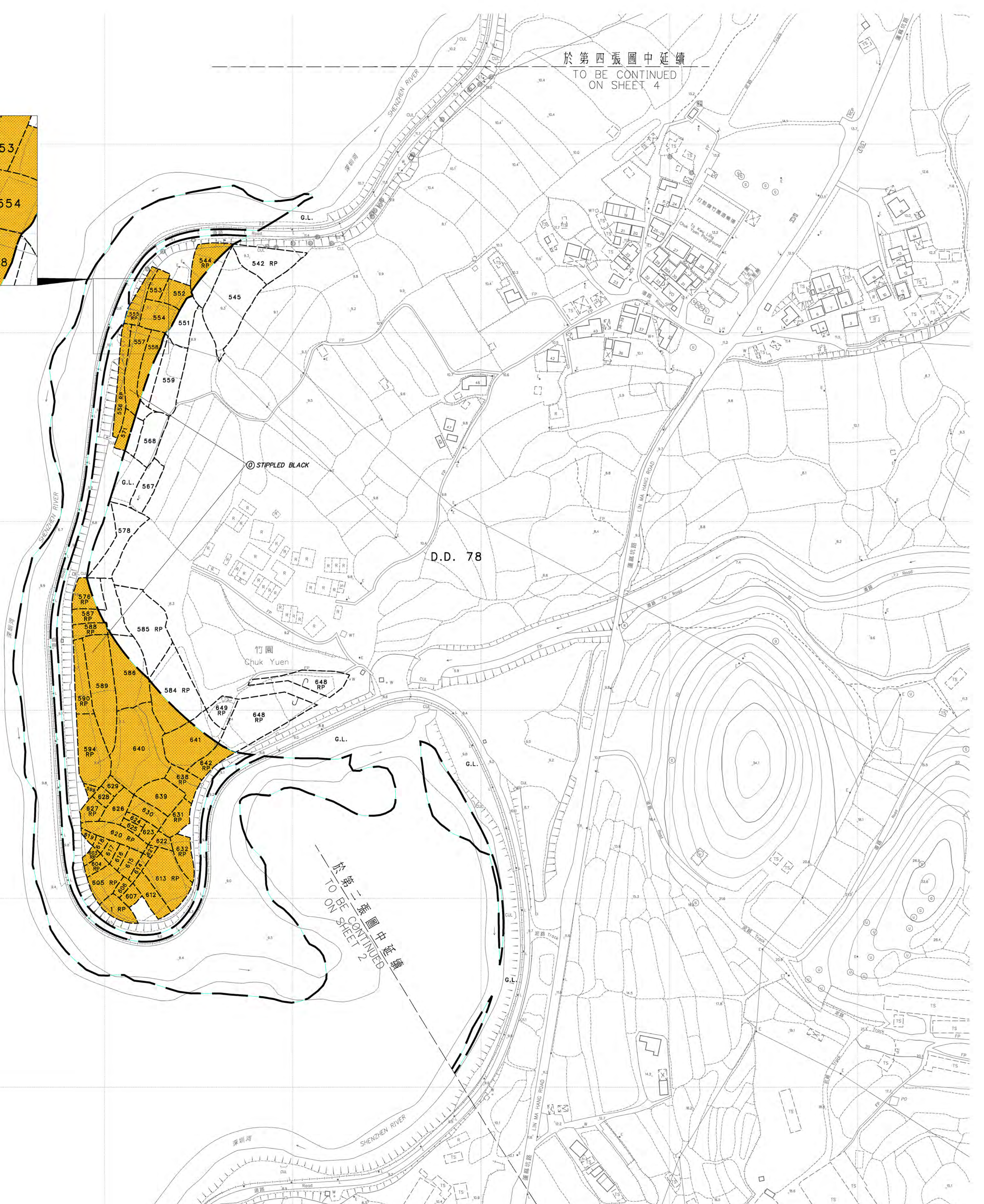
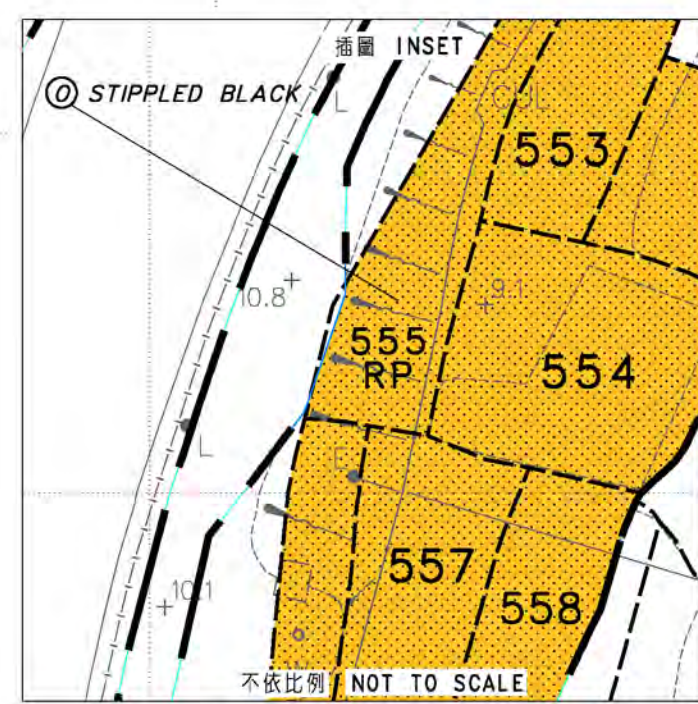


- 圖例 LEGEND
- 變線 / 清理界限 RESUMPTION / CLEARANCE LIMIT
  - ⊙ STIPPLED BLACK 將不設限的農地 AGRICULTURAL LAND TO BE RESUMED
  - D.D. 區界 DEMARCATION DISTRICT
  - G.L. 政府土地 GOVERNMENT LAND
  - RP 剩餘部分 REMAINING PORTION
  - (P) 部分 PORTION
  - ⊙ STIPPLED BLACK - ORANGE STIPPLED BLACK 增設範圍點

將予收回土地的區界  
Area to be resumed

區界編號 D.D.No.	地塊編號 Lot No.	農地 Agricultural Land m <sup>2</sup> (about)/ft <sup>2</sup> (about)
78	1 RP	84.9 914
	544 RP	(P) 221.9 2389
	552	161.8 1742
	553	121.4 1307
	554	323.8 3485
	555 RP	(P) 195.4 2103
	556 RP	181.9 1958
	557	(P) 351.3 3781
	558	(P) 177.9 1915
	571	(P) 138.2 1488
	578 RP	(P) 114.7 1235
	584 RP	(P) 286.0 3078
	586	(P) 391.6 4215
	587 RP	(P) 173.8 1871
	588 RP	121.5 1308
	589	890.3 9583
	590 RP	78.7 826
	594 RP	528.6 5690
	599	40.5 436
	603 RP	56.8 611
	604 RP	87.1 937
	605 RP	243.4 2620
	606	40.5 436
	607	80.9 871
	612	161.8 1742
	613 RP	470.4 5063
	614	40.5 436
	615	80.9 871
	616	40.5 436
	617	40.5 436
	618	40.5 436
	619	40.5 436
	620 RP	280.5 3019
	621	40.5 436
	622	40.5 436
	623	40.5 436
	624	40.5 436
	625	40.5 436
	626	202.3 2178
	627 RP	107.5 1157
	628	40.5 436
	629	40.5 436
	630	161.8 1742
	631 RP	168.9 1818
	632 RP	163.3 1758
	638 RP	215.6 2321
	639	283.3 3049
	640	930.8 10019
	641	(P) 424.1 4565
	642 RP	102.8 1106
	<b>Total Area</b>	<b>9330.9 100439</b>

深圳市  
SHENZHEN SHI



只作識別用  
FOR IDENTIFICATION PURPOSES ONLY

檔案編號 File No. L/M (1) in DLNR 489/NRN/59 Pt.3  
 測量圖編號 Survey Sheet No. 3-NW-8C, 8D, 13A & 13B  
 工程圖編號 Engineering Drg. No. DDN/013GB/8046 (DSD)

圖則編號 PLAN No. DNM2374 (第三張 共六張) (Sheet 3 of 6)

日期 Date : 07/02/2011

收地圖則  
收回土地條例 (第 124 章)  
治理深圳河第四期工程 - 河道工程  
RESUMPTION PLAN  
LANDS RESUMPTION ORDINANCE ( CHAPTER 124 )  
REGULATION OF SHENZHEN RIVER STAGE 4 - RIVER CHANNEL WORKS

Signed  
( 蔣翠雲 Ms Sophia CHIANG )  
北區地政專員 District Lands Officer, North  
日期 Date 25/02/2011

製圖者 北區地政專員  
District Lands Officer, North  
Lands Department  
此圖由北區地政專員製圖  
Plan Prepared by District Survey Office, North