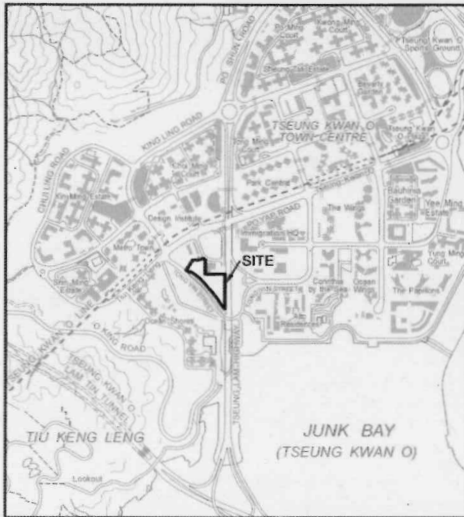
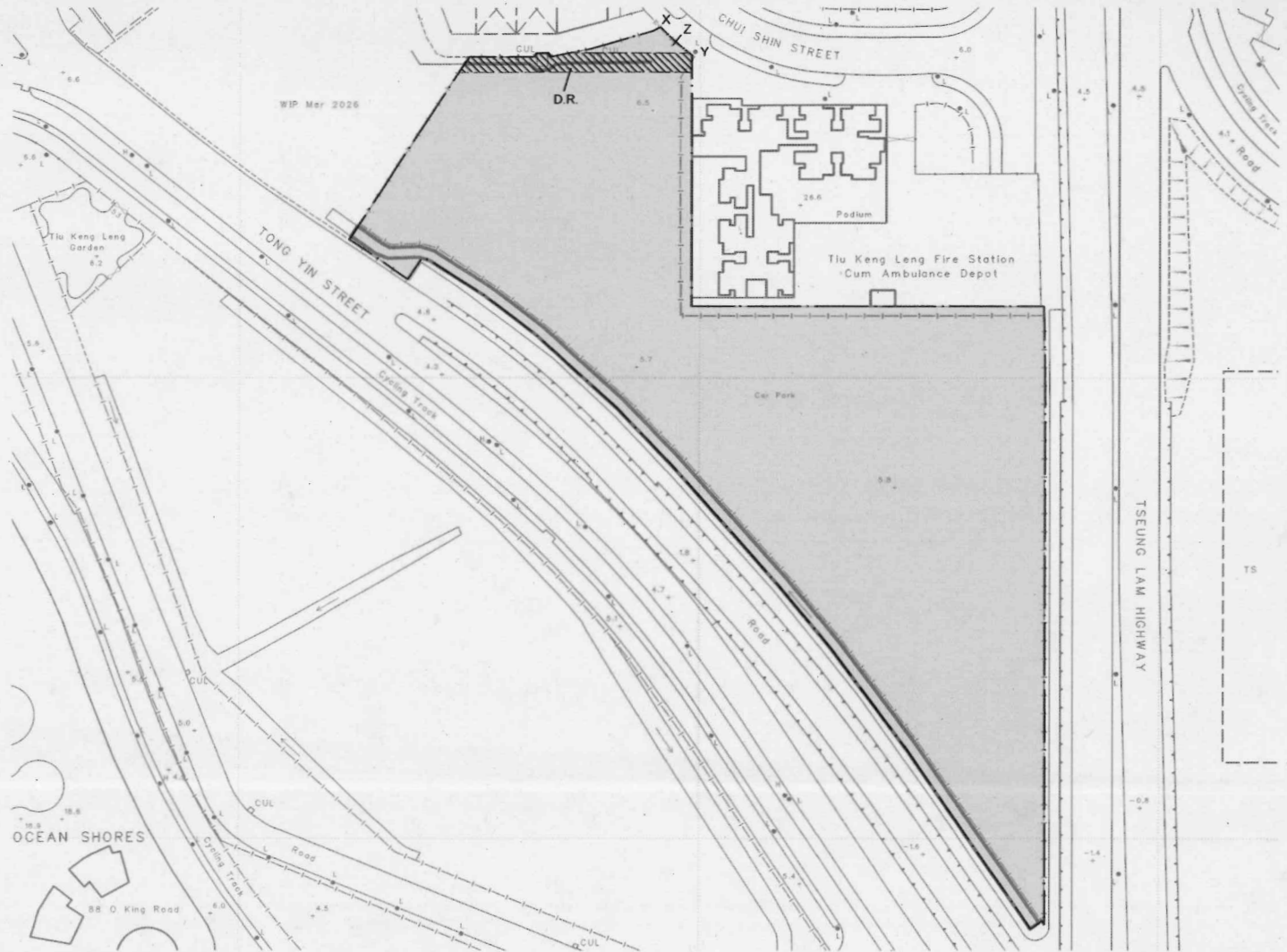


LOCATION




SCALE 1:20 000



COLOURED PINK AND PINK HATCHED BLACK AREA 10 800 SQUARE METRES (ABOUT)

SCALE 1:1 000



DRAFT

FOR IDENTIFICATION PURPOSES ONLY

District Lands Office, Sai Kung
Lands Department

Plan Prepared by District Survey Office, Sai Kung

© Copyright reserved - Hong Kong SAR Government

SHORT TERM TENANCY No. STTSK0396

File No. L/M(1) TO DLO/SK SX5846

Survey Sheet Nos. 11-NE-25C/D

Layout Plan No.

Reference Plan No. 60308751/C2/DF0151 REV.D

PLAN No. SKM10541

Date : 18/03/2026