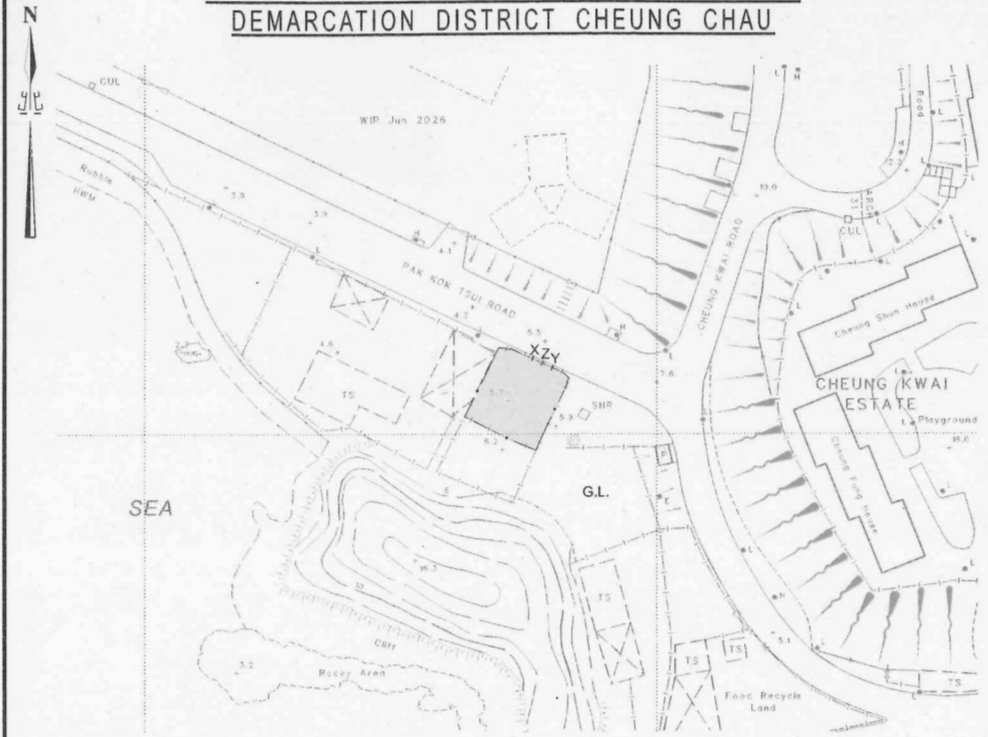



SHORT TERM TENANCY No. STTIS0388
DEMARCATON DISTRICT CHEUNG CHAU

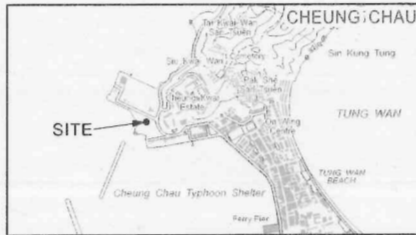


COLOURED PINK AREA 243 SQUARE METRES (ABOUT)

SCALE 1:1 000



LOCATION



SCALE 1:20 000

DISTRICT LANDS OFFICE
 ISLANDS
 LANDS DEPARTMENT



 Signed by the Tenant / Sealed with the
 Common Seal of the Tenant and signed by

 Witness to the signature of the Tenant
 / and Seal of the Tenant

 Signed by the
 District Lands Officer, Islands

 Witness to the signature of the
 District Lands Officer, Islands

DRAFT

FOR IDENTIFICATION PURPOSES ONLY



District Lands Office, Islands
 Lands Department

Plan Prepared by District Survey Office, Islands

© Copyright reserved - Hong Kong SAR Government

File No. LANDSD DLOS-003-001-IS-B&L-CC-STTIS0388-M-P001 &
 DSO/IS-W3928-P001

Survey Sheet No. 14-NW-19B

Layout Plan No. -----

Reference Plan No. -----

PLAN No. ISM3846b

 Date