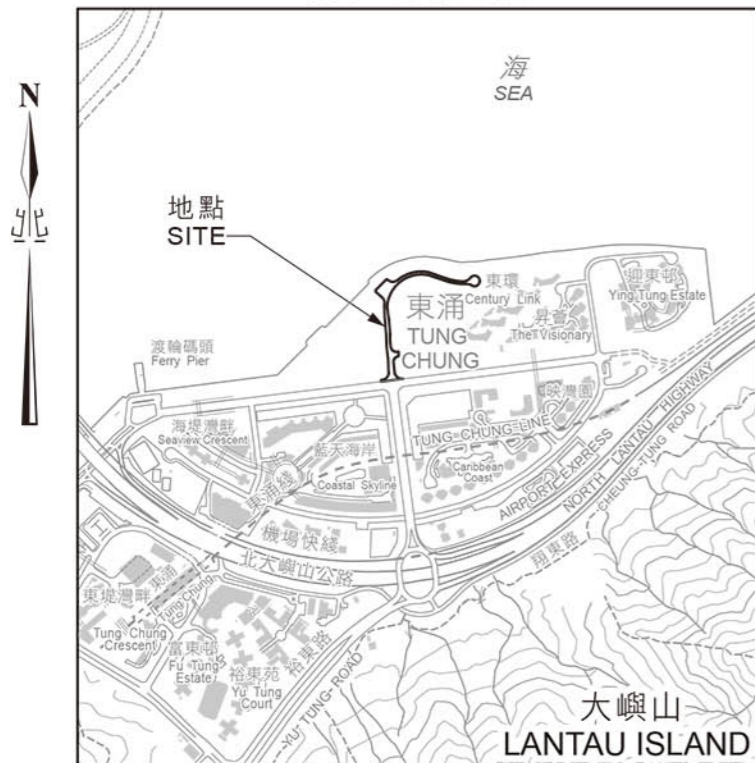
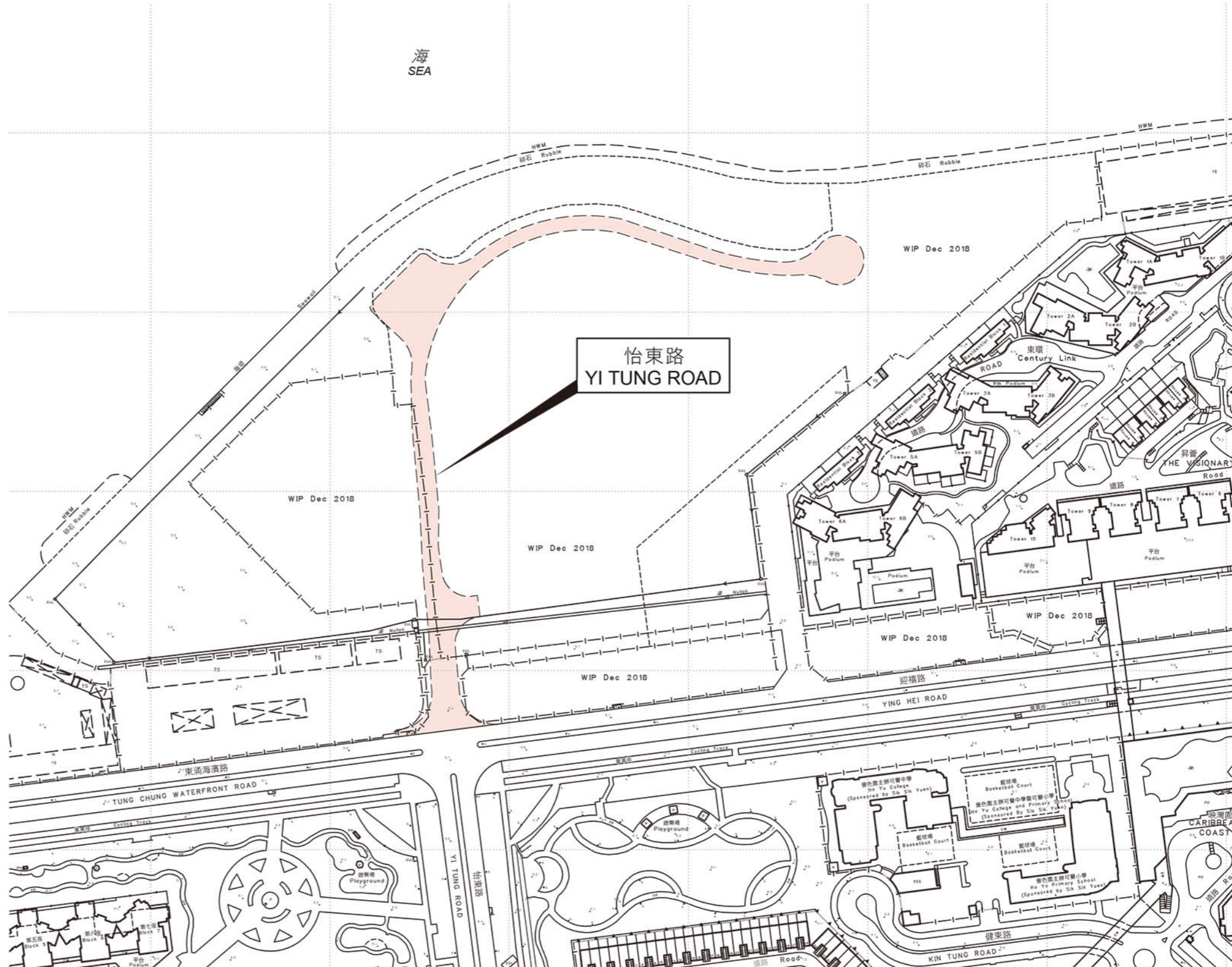


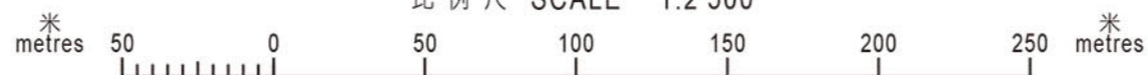
位置 LOCATION



比例 SCALE 1:20 000



比例尺 SCALE 1:2 500



只作識別用 FOR IDENTIFICATION PURPOSES ONLY

地政總署 離島測量處  
District Survey Office, Islands  
Lands Department

© 香港特別行政區政府 版權所有 Copyright reserved - Hong Kong SAR Government

街道命名 - 新界離島區大嶼山  
STREET NAMING - LANTAU ISLAND  
ISLANDS DISTRICT, NEW TERRITORIES

檔案編號 File No. L/M(36) to LD DSO/IS 15/2/9

測量圖編號 Survey Sheet No. 9-SE-4A, B & C

發展藍圖編號 Layout Plan No. -----

參考圖編號 Reference Plan No. -----

圖則編號 PLAN No. ISRM99a

日期 Date: 14/1/2019