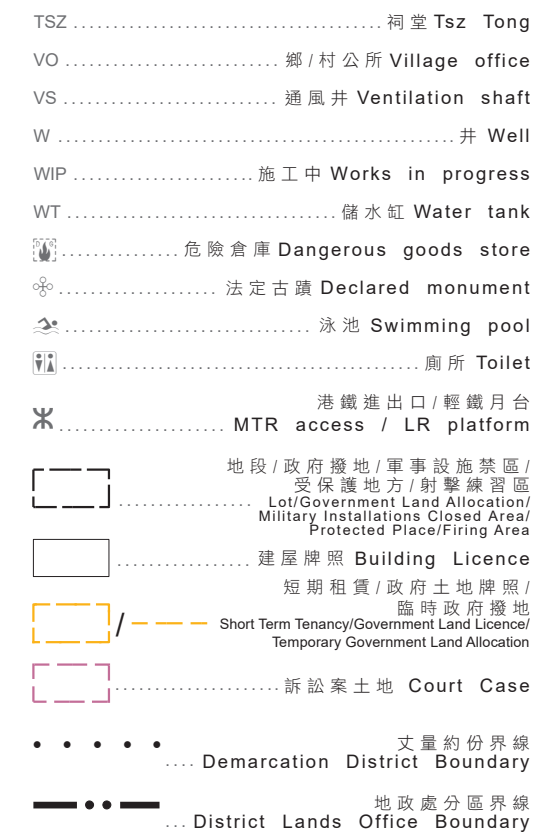
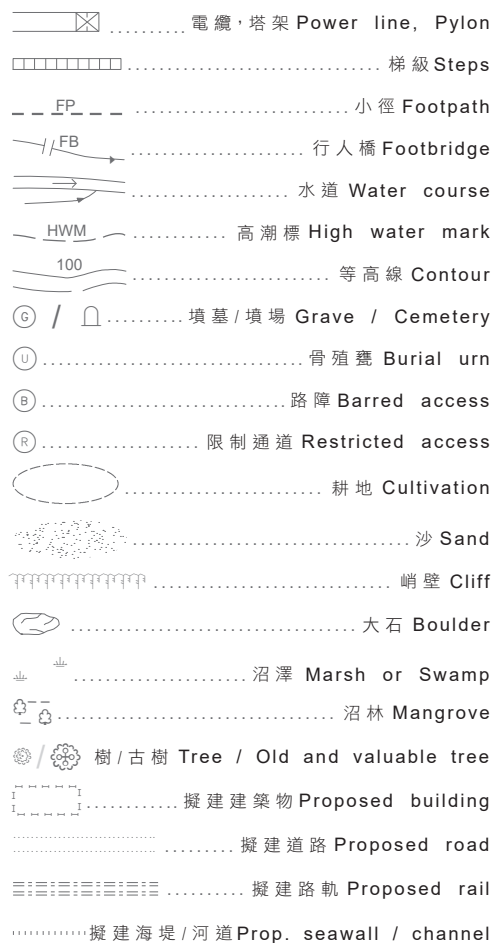
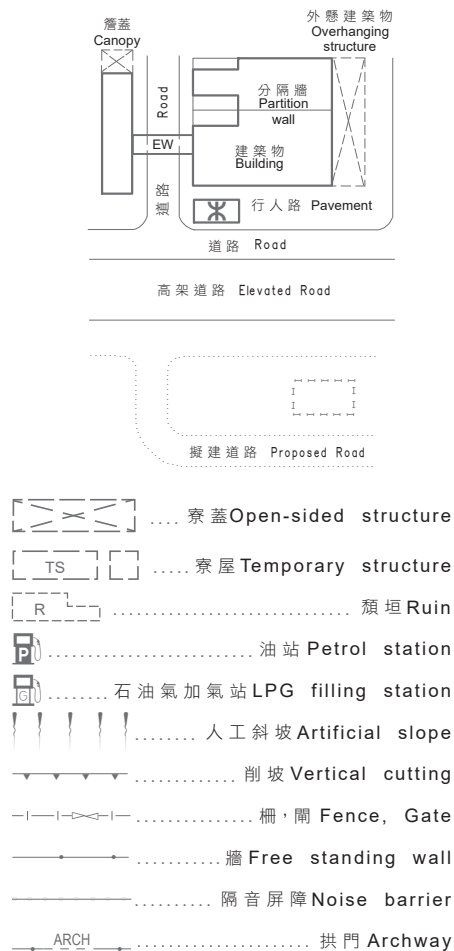


地段索引圖圖例 LOT INDEX PLAN LEGEND



高程資料
 高程以米為單位，由香港主水平基準(HKPD)向上計算。一般而言，平均海平面處於主水平基準以上約1.3米。高程點的數值為約數，其位置以十字符號表示。等高線之垂直間距為 2 米。「高潮標」位於「主水平基準」以上 2.3 米處。
擬建基建
 資料搜集來自不同源處，本署不確保其準確性。

Elevation Data
 Heights are shown in metres above the Hong Kong Principal Datum (HKPD). For general reference, the Mean Sea Level is about 1.3 metres above the HKPD. Spot heights are approximate in value, with their positions depicted by crosses. Contour lines are at 2 metre vertical interval. The High Water Mark is 2.3 metres above the Principal Datum.
Proposed Infrastructure
 Data were captured from various sources. Their accuracy is not guaranteed.

地段號碼以紅色標示及前有"*"者表示該地段有地界測量資料。並非所有分拆地段之地界均顯示於此圖上。Lot number shown in red colour and prefixed by a "*" indicates that land boundary survey information is available for the lot. Not all section boundaries are shown on this plan.

本地段索引圖則已根據一切有關資料編製。倘使用者發現任何遺漏，敬請通知地政總署測繪處。This lot index plan is compiled to the best of our knowledge. In case users discover any omission, please inform the Survey and Mapping Office of Lands Department.



地政總署測繪處
 Survey and Mapping Office
 Lands Department

香港特別行政區政府 — 版權所有

© Copyright reserved — Hong Kong SAR Government

圖例版本 Legend version 20230707