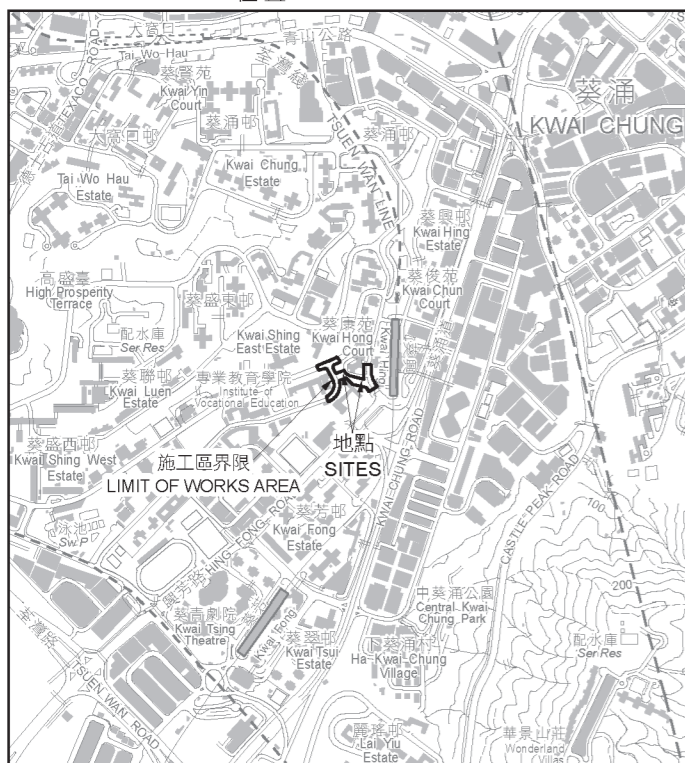


位置 LOCATION

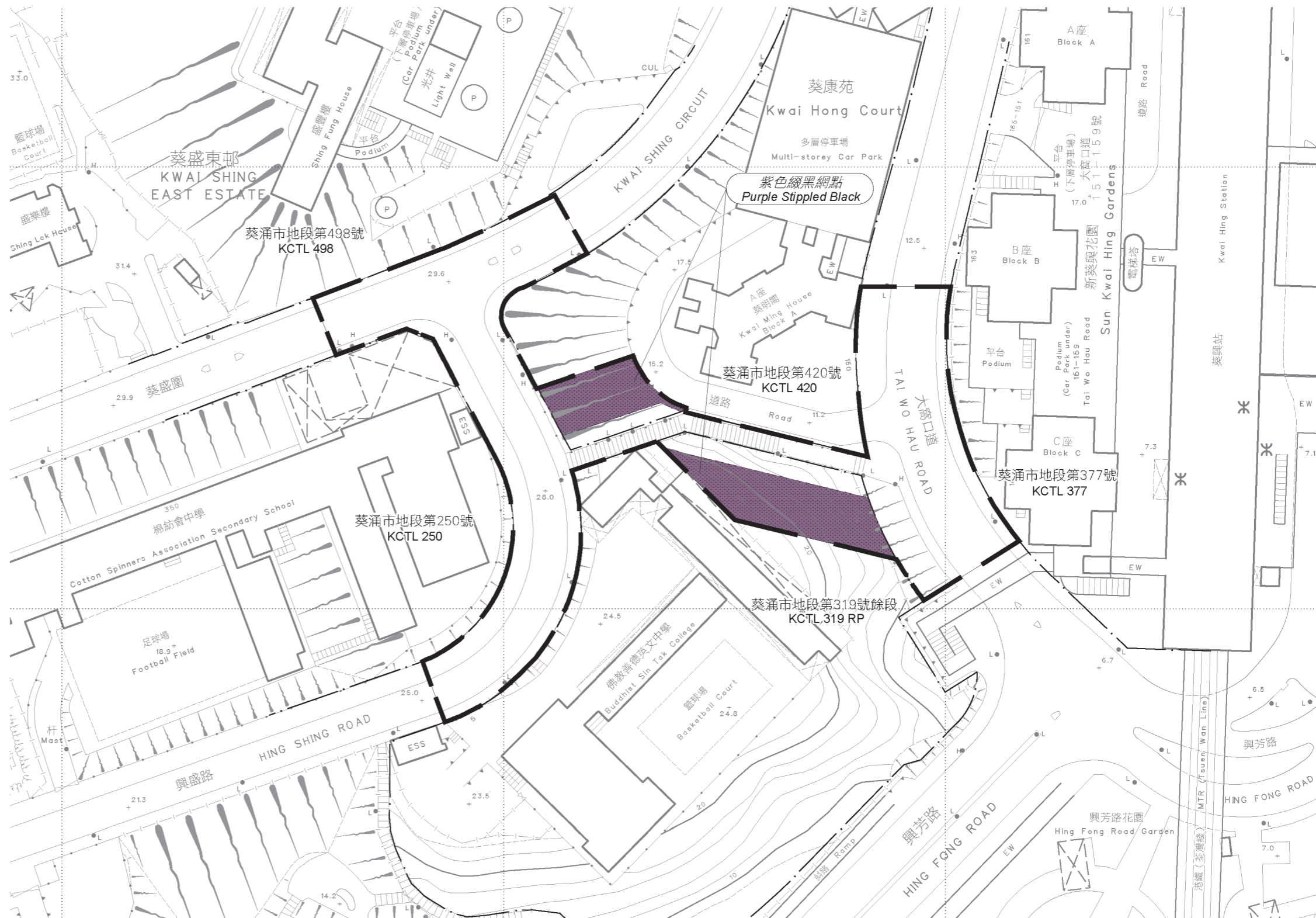


比例 SCALE 1:20 000

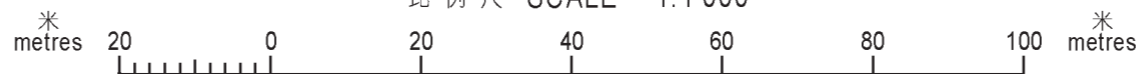
圖例 LEGEND

- 施工區界限
LIMIT OF WORKS AREA
- 紫色綴黑網點
Purple Stippled Black
- 設定暫時佔用土地權利的範圍
AREA FOR CREATION OF RIGHTS OF TEMPORARY OCCUPATION OF LAND

設定暫時佔用土地權利的範圍 AREA FOR CREATION OF RIGHTS OF TEMPORARY OCCUPATION OF LAND	
地段編號 LOT No.	面積以平方米計(約數) AREA IN SQUARE METRES (ABOUT)
葵涌市地段第319號餘段(部分) KCTL 319 RP (PORTION)	508.6
葵涌市地段第420號(部分) KCTL 420 (PORTION)	285.7
總面積 TOTAL AREA	794.3



比例尺 SCALE 1:1 000



只作識別用
FOR IDENTIFICATION PURPOSES ONLY

已簽署 Signed

(何敏儀 M. Y. HO)

荃灣葵青地政專員

District Lands Officer, Tsuen Wan and Kwai Tsing

日期 Date 26 / 11 / 2021



地政總署 荃灣葵青地政處
District Lands Office, Tsuen Wan and Kwai Tsing
Lands Department

圖則由荃灣葵青測量處繪製
Plan Prepared by District Survey Office, Tsuen Wan and Kwai Tsing
© 香港特別行政區政府 版權所有 Copyright reserved - Hong Kong SAR Government

設定暫時佔用土地權利之圖則
道路(工程、使用及補償)條例(第370章)

工務計劃項目第6197TB號 -
興盛路至大窩口道行人通道系統

PLAN FOR CREATION OF RIGHTS OF TEMPORARY OCCUPATION OF LAND
ROADS (WORKS, USE AND COMPENSATION) ORDINANCE (CHAPTER 370)

PWP ITEM No. 6197TB -

PEDESTRIAN WALKWAY SYSTEM BETWEEN
HING SHING ROAD AND TAI WO HAU ROAD

檔案編號 File No. DLO/TWKT/KT 3/983/2021

測量圖編號 Survey Sheet Nos. 7-SW-21B & 22A

發展藍圖編號 Layout Plan No. ---

參考圖編號 Reference Plan No. Q1028/T/LD/021(Rev.C) (路政署 HyD)

圖則編號 PLAN No. KTM2339b

日期 Date: 24/11/2021