
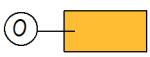


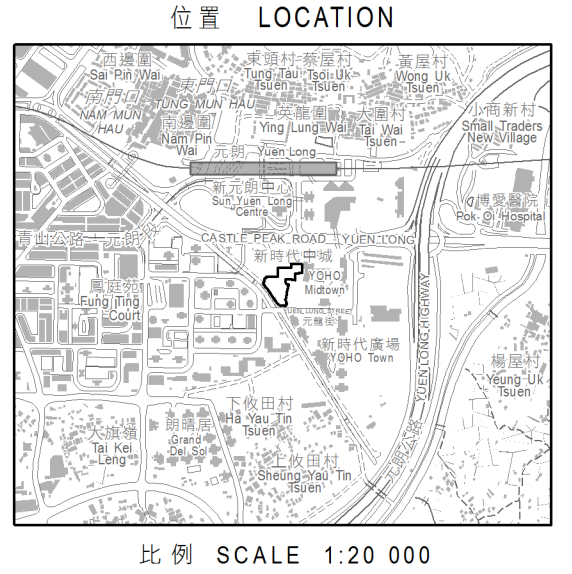
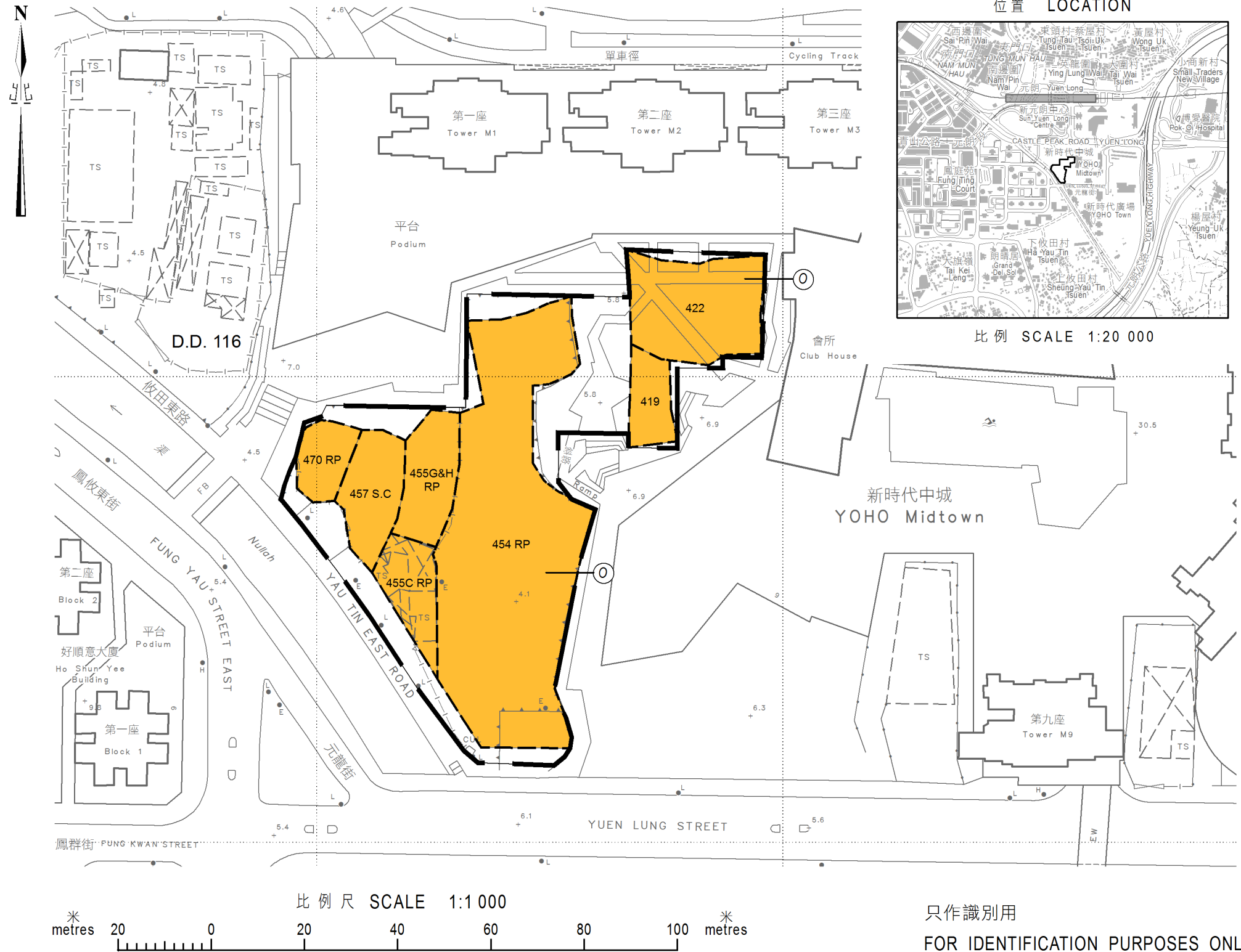


圖例
LEGEND

-  收地 / 清拆界限
RESUMPTION / CLEARANCE LIMIT
-  將予收回的土地
LAND TO BE RESUMED
-  地段界線
LOT BOUNDARY
- D.D. 丈量約份
DEMARCATIION DISTRICT
- RP 餘段
REMAINING PORTION
- S. 分段
SECTION
-  橙色
COLOURED ORANGE

將予收回土地的面積
Area of Land to be Resumed

丈量約份 編號 D.D. No.	地段編號 Lot No.	平方米(約數) m ² (about)	平方呎(約數) ft ² (about)
116	419	161.8	1742
116	422	647.5	6970
116	454 RP	1844.2	19851
116	455C RP	242.8	2614
116	455G&H RP	181.2	1950
116	457 S.C	283.3	3049
116	470 RP	80.9	871
總面積 TOTAL AREA		3441.7	37047



Signed
 (梁妙燕 Karen MY LEUNG)
 總產業測量師 / 土地徵用 Chief Estate Surveyor / Acquisition
 日期 Date 03/03/2022

地政總署 土地徵用組
 Acquisition Section
 Lands Department
 圖則由元朗測量處繪製
 Plan Prepared by District Survey Office, Yuen Long
 © 香港特別行政區政府 版權所有 Copyright reserved - Hong Kong SAR Government

收地圖則
 收回土地條例 (第124章)
 收回土地以便進行元朗元龍街與攸田東路交界附近的資助房屋發展
RESUMPTION PLAN
 LANDS RESUMPTION ORDINANCE (CHAPTER 124)
 RESUMPTION OF LAND FOR SUBSIDISED HOUSING DEVELOPMENT
 NEAR THE JUNCTION OF YUEN LUNG STREET AND YAU TIN EAST ROAD, YUEN LONG

檔案編號
 File No. LD YLPT/YRN/2/2021B, LD DSO/YL/13/105/1
 測量圖編號
 Survey Sheet No. 6-NW-10C & 10D
 參考圖編號
 Reference Plan No. CCEHP1YLS-P-SK0003
 (土木工程拓展署 CEDD)
 圖則編號
 PLAN No. YLM10693