
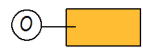


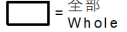
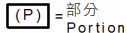
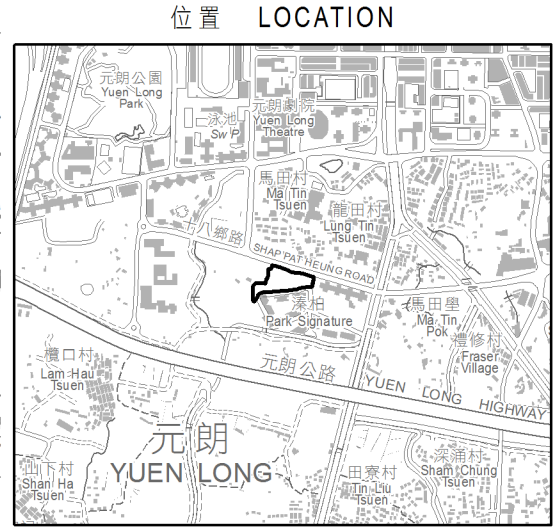
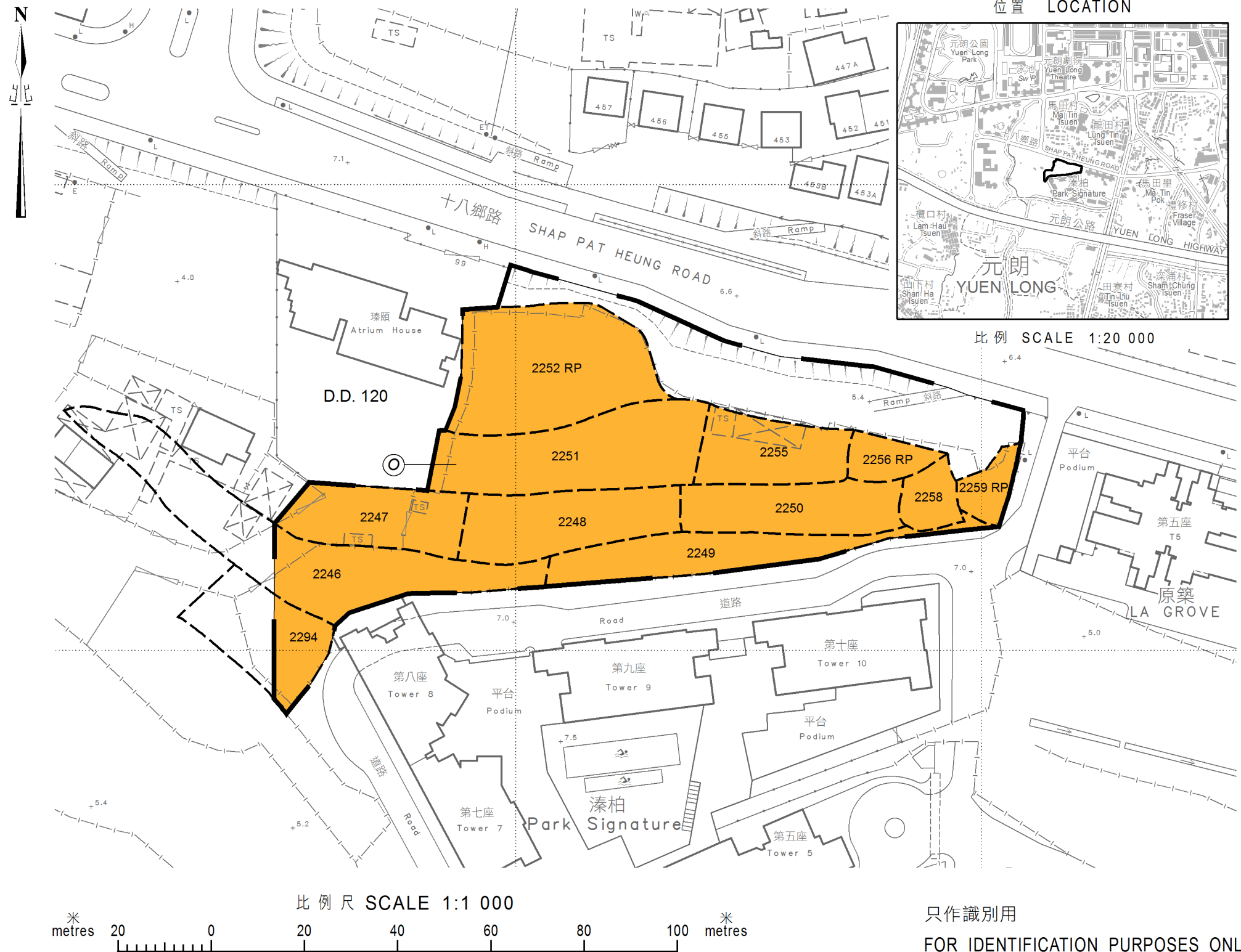


圖例
LEGEND

-  收地 / 清拆界限
RESUMPTION / CLEARANCE LIMIT
-  將予收回的土地
LAND TO BE RESUMED
-  地段界線
LOT BOUNDARY
- D.D. 丈量約份
DEMARCATIION DISTRICT
- RP 餘段
REMAINING PORTION
-  橙色
COLOURED ORANGE

將予收回土地的面積
Area of Land to be Resumed

丈量約份 編號 D.D. No.	地段編號 Lot No.	範圍 Extent		平方米(約數) m ² (about)	平方呎(約數) ft ² (about)
		 全部 = Whole	 (P) 部分 = Portion		
120	2246		(P)	605.9	6522
120	2247			445.2	4792
120	2248			566.5	6098
120	2249			404.7	4356
120	2250			485.6	5227
120	2251			809.4	8712
120	2252 RP			1072.5	11544
120	2255			445.2	4792
120	2256 RP			86.0	926
120	2258			161.8	1742
120	2259 RP			71.3	767
120	2294		(P)	209.0	2250
總面積 TOTAL AREA				5363.1	57728



比例 SCALE 1:20 000

比例尺 SCALE 1:1 000

只作識別用
FOR IDENTIFICATION PURPOSES ONLY

Signed

(梁妙燕 Karen MY LEUNG)

總產業測量師 / 土地徵用 Chief Estate Surveyor / Acquisition

日期 Date 03/03/2022



地政總署 土地徵用組
Acquisition Section
Lands Department

圖則由元朗測量處繪製
Plan Prepared by District Survey Office, Yuen Long

© 香港特別行政區政府 版權所有 Copyright reserved - Hong Kong SAR Government

收地圖則

收回土地條例 (第124章)

收回土地以便進行元朗十八鄉路近龍田村的資助房屋發展

RESUMPTION PLAN

LANDS RESUMPTION ORDINANCE (CHAPTER 124)
RESUMPTION OF LAND FOR SUBSIDISED HOUSING DEVELOPMENT
AT SHAP PAT HEUNG ROAD NEAR LUNG TIN TSUEN, YUEN LONG

檔案編號 LD YLPT/YRN/1/2021B, DSO/YL/13/104/1
File No.

測量圖編號 6-NW-14B
Survey Sheet No.

參考圖編號 CCEHP1SPH-P-SK0010
Reference Plan No. (土木工程拓展署 CEDD)

圖則編號 YLM10689
PLAN No.