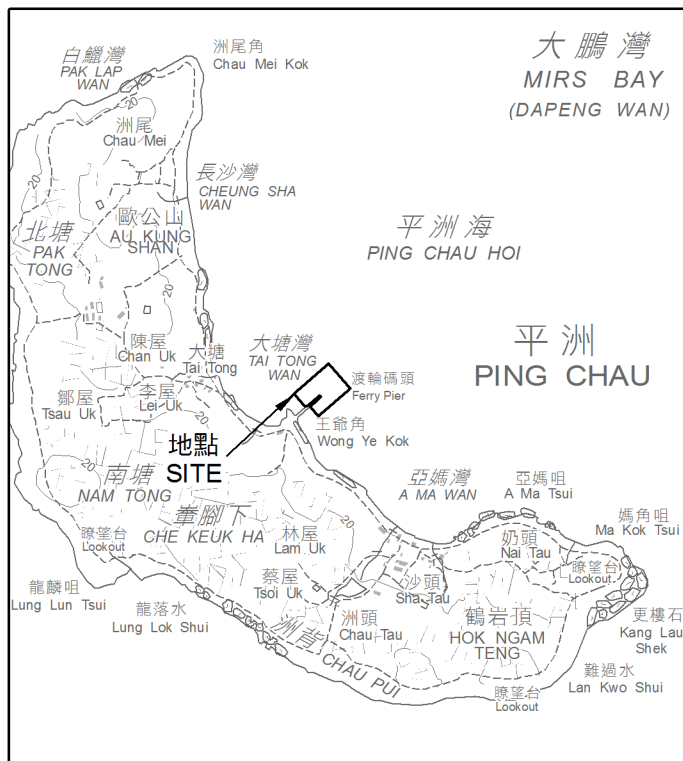





位置 LOCATION



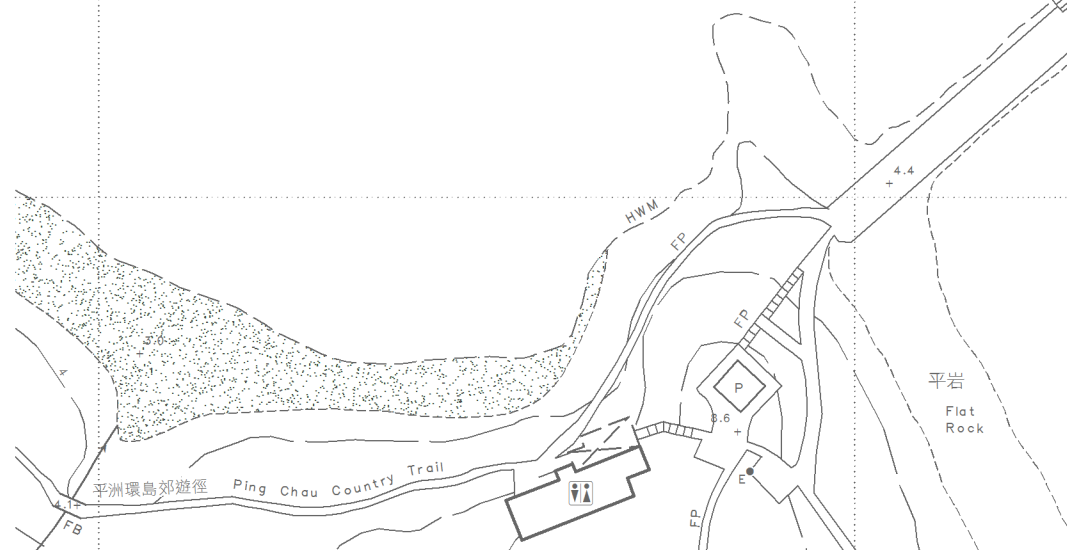
比例 SCALE 1:20 000

圖例 LEGEND

-  受影響的前濱及海床範圍
FORESHORE AND SEA-BED AFFECTED
-  現有碼頭 (將被重修)
EXISTING PIER (TO BE RENOVATED)
-  擬議擴建部分
PROPOSED EXTENSION

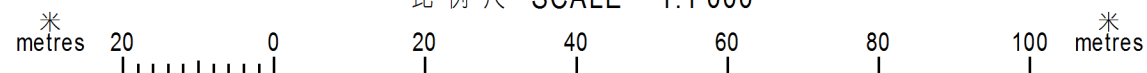
平洲海
PING CHAU HOI

王爺角
WONG YE KOK



以紅色邊線標示的面積約為 1.0 公頃 EDGED RED AREA 1.0 HECTARE (ABOUT)

比例尺 SCALE 1:1 000



已簽署 Signed

(盧錦倫 Alan LO)

副署長 (專業事務) Deputy Director / Specialist
2 / 6 / 2022



地政總署
Lands Department

圖則由大埔測量處繪製
Plan Prepared by District Survey Office, Tai Po

© 香港特別行政區政府 版權所有 Copyright reserved - Hong Kong SAR Government

前濱及海床(填海工程)條例(第127章)

工務計劃項目第5062TF號

東平洲公眾碼頭改善工程

FORESHORE AND SEA-BED (RECLAMATIONS) ORDINANCE (CHAPTER 127)

PUBLIC WORKS PROGRAMME ITEM NO. 5062TF

IMPROVEMENT WORKS AT TUNG PING CHAU PUBLIC PIER

檔案編號 File No. DLO/TP 7/178/59 Pt.2

測量圖編號 Survey Sheet No. 17-NW-12B

發展藍圖編號 Layout Plan No. ---

參考圖編號 Reference Plan No. 5207869-TPC-CIV-1003 (CEDD)

圖則編號 PLAN No. TPM6767

日期 Date : 31/05/2022