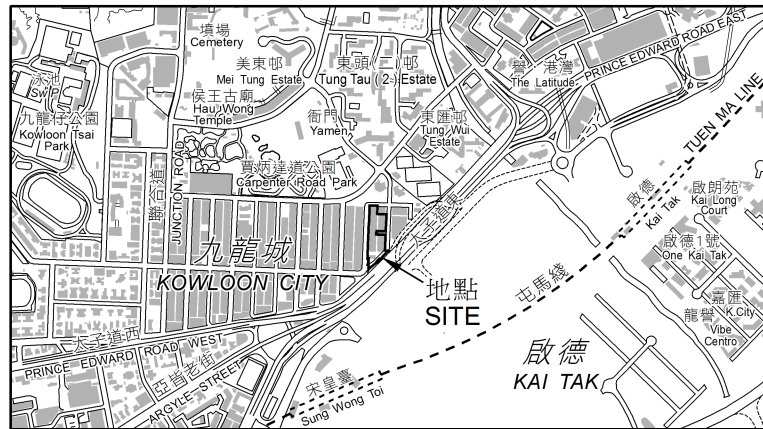


位置 LOCATION



比例 SCALE 1:20 000

圖例 LEGEND

- 收地 / 清拆界限 RESUMPTION / CLEARANCE LIMIT
- 將予收回的土地地段 LOTS OF LAND TO BE RESUMED
- 地段界線 LOT BOUNDARY
- NKIL 新九龍內地段 NEW KOWLOON INLAND LOT
- S. 分段 SECTION
- RP 餘段 REMAINING PORTION
- 橙色 COLOURED ORANGE

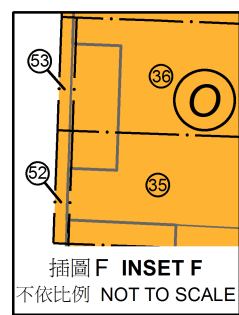
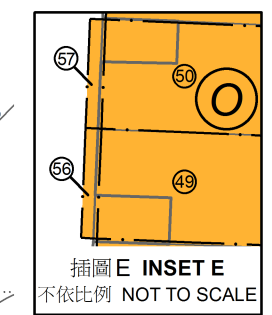
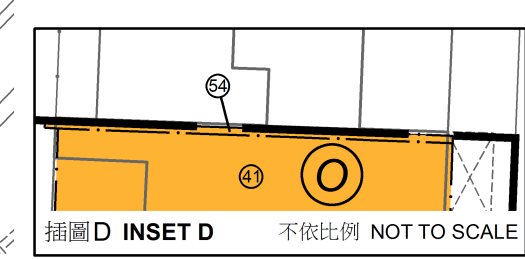
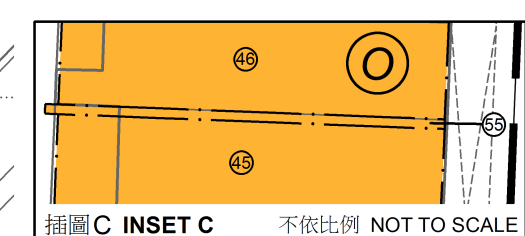
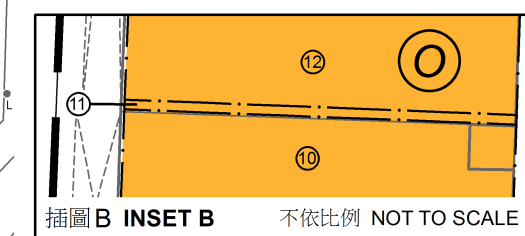
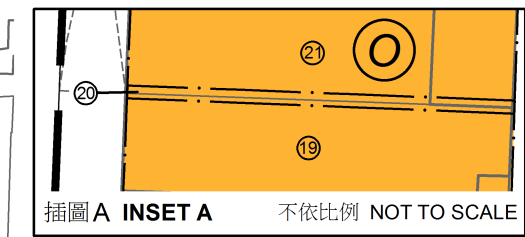
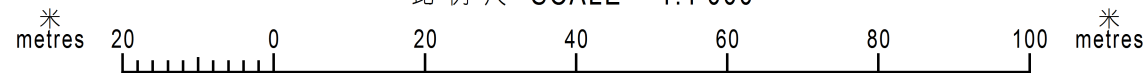
將予收回土地的面積  
AREA OF LAND TO BE RESUMED

參考編號 Ref. No.	地段編號 LOT No.	物業地址 PROPERTY ADDRESS	平方米(約數) m <sup>2</sup> (about)
------------------	-----------------	--------------------------	-----------------------------------

請參閱第二頁  
PLEASE REFER TO THE SHEET 2



比例尺 SCALE 1:1 000



只作識別用  
FOR IDENTIFICATION PURPOSES ONLY

已簽署 Signed

(李秀萍 Ritz SP LEE)

總產業測量師 / 市區重建 Chief Estate Surveyor / Urban Renewal  
日期 Date 20 / 04 / 2022

地政總署 市區重建組  
Urban Renewal Section  
Lands Department

圖則由九龍測量處繪製  
Plan Prepared by District Survey Office, Kowloon

© 香港特別行政區政府 - 版權所有 Copyright reserved - Hong Kong SAR Government

收地圖則  
收回土地條例 (第124章)  
收回位於九龍九龍城啓德道 / 沙浦道的土地  
以供市區重建局實施KC-015發展計劃

RESUMPTION PLAN  
LANDS RESUMPTION ORDINANCE (Chapter 124)  
RESUMPTION OF LAND FOR IMPLEMENTATION OF DEVELOPMENT SCHEME KC-015  
BY THE URBAN RENEWAL AUTHORITY  
AT KAI TAK ROAD / SA PO ROAD, KOWLOON CITY, KOWLOON

檔案編號 File No. DSO/K 132/2021

測量圖編號 Survey Sheet No. 11-NE-11A

發展藍圖編號 Layout Plan No. ---

參考圖編號 Reference Plan No. ---

圖則編號 PLAN No. KM10779(1\_2)

日期 Date: 01/04/2022