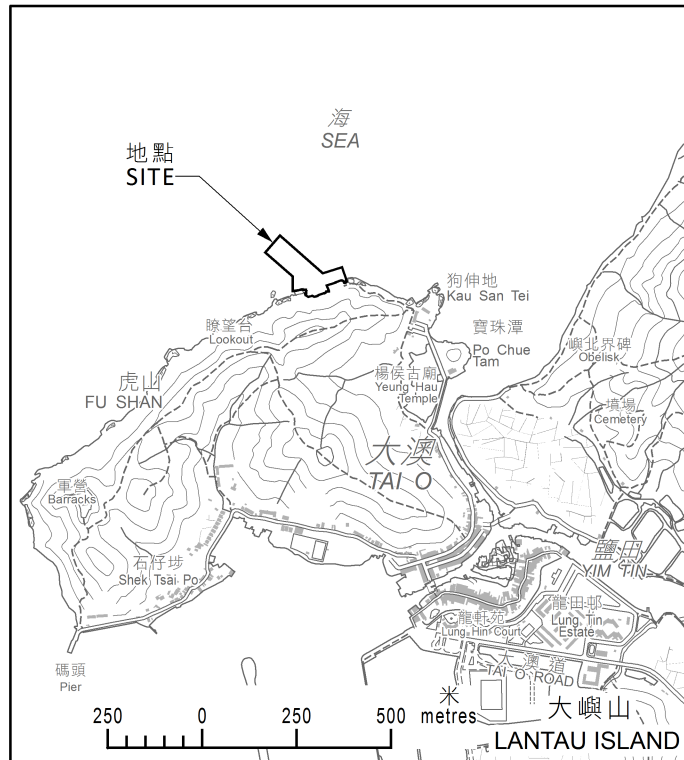




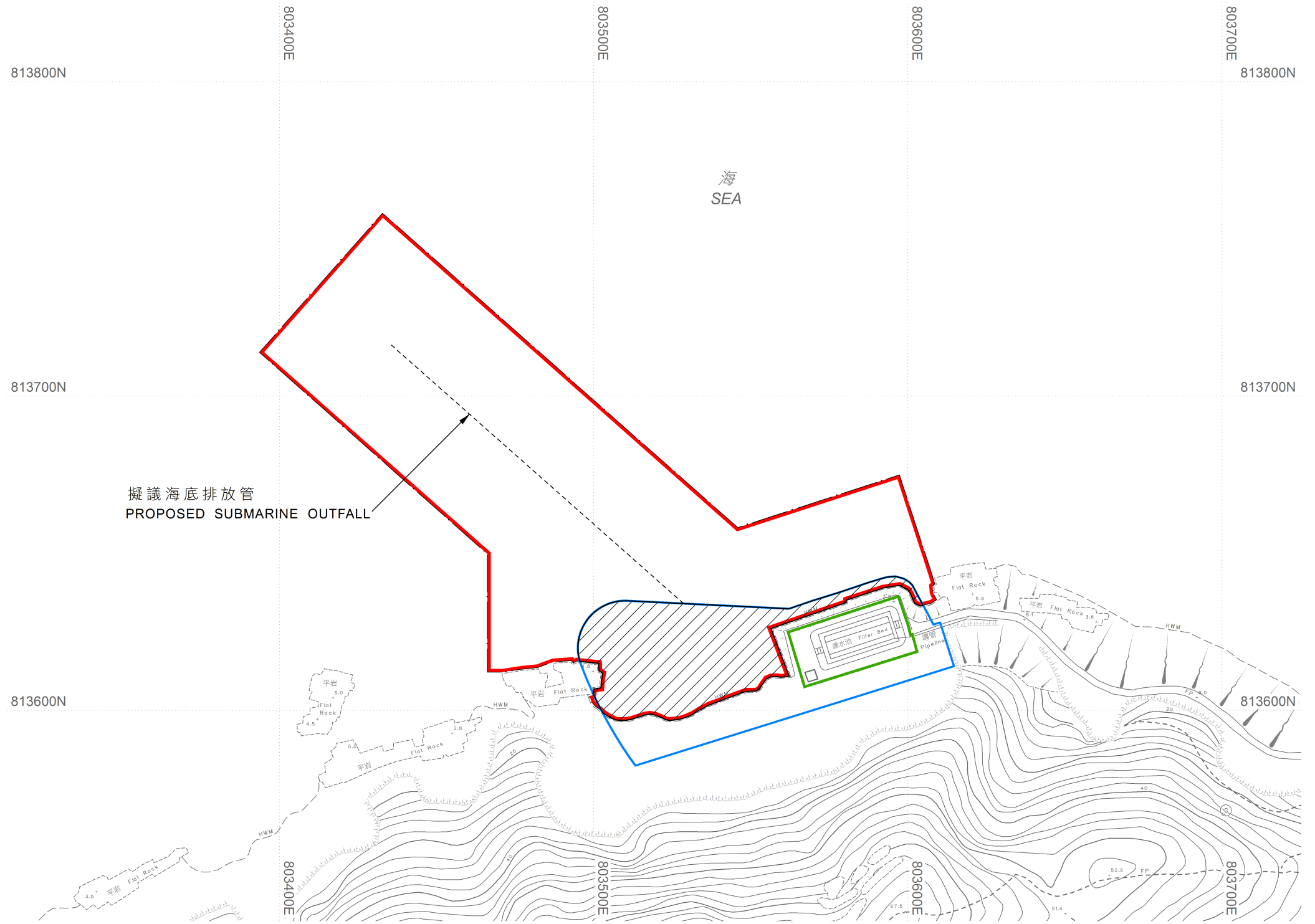


位置 LOCATION

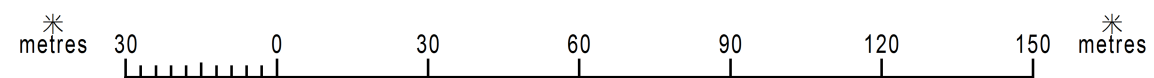


圖例
LEGEND

-  受影響的前濱及海床範圍
FORESHORE AND SEA-BED AFFECTED
-  將進行填土的前濱及海床範圍
FORESHORE AND SEA-BED TO BE FILLED
-  現有大澳污水處理廠
EXISTING TAI O SEWAGE TREATMENT WORKS
-  擬議大澳污水處理廠擴建部分
PROPOSED EXPANSION OF TAI O SEWAGE TREATMENT WORKS



以紅色邊線標示的面積約為 1.34 公頃 EDGED RED AREA 1.34 HECTARES (ABOUT)



已簽署 Signed
(盧錦倫 Alan LO)
副署長 (專業事務) Deputy Director / Specialist
地政總署 Lands Department
29 / 6 / 2022
圖則由離島測量處繪製
Plan Prepared by District Survey Office, Islands
© 香港特別行政區政府 版權所有 Copyright reserved - Hong Kong SAR Government

前濱及海床 (填海工程) 條例 (第127章)
工務計劃項目第4354DS號 (部分)
離島污水收集系統第2階段 (部分)
大澳污水處理及排放設施改善工程
FORESHORE AND SEA-BED (RECLAMATIONS) ORDINANCE (CHAPTER 127)
PUBLIC WORKS PROGRAMME ITEM No. 4354DS (PART)
OUTLYING ISLANDS SEWERAGE STAGE 2 (PART)
UPGRADING OF TAI O SEWAGE TREATMENT AND DISPOSAL FACILITIES

檔案編號 File No. LD DLO/IS 02/CRN/2022/K/TO
地圖組別 Survey Sheet No. 9-SW-18C
發展藍圖編號 Layout Plan No. -----
參考圖編號 Reference Plan No. SK-0001 (渠務署 DSD)
圖則編號 PLAN No. ISM3364a