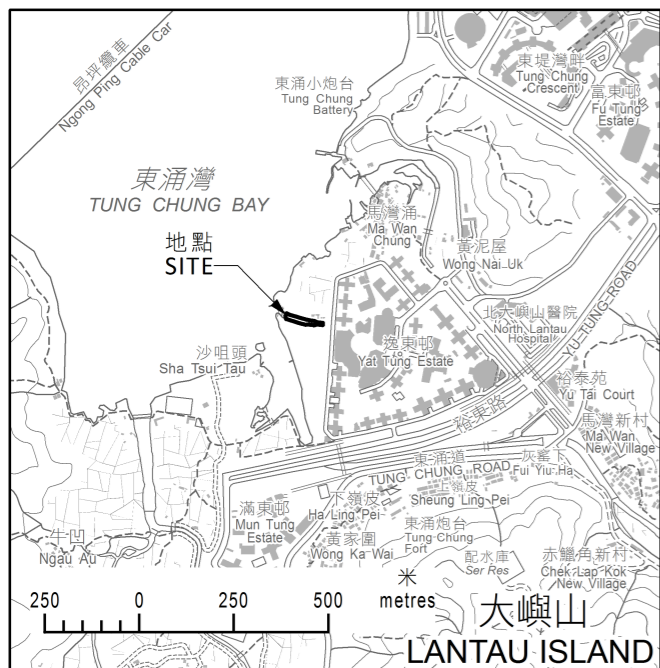
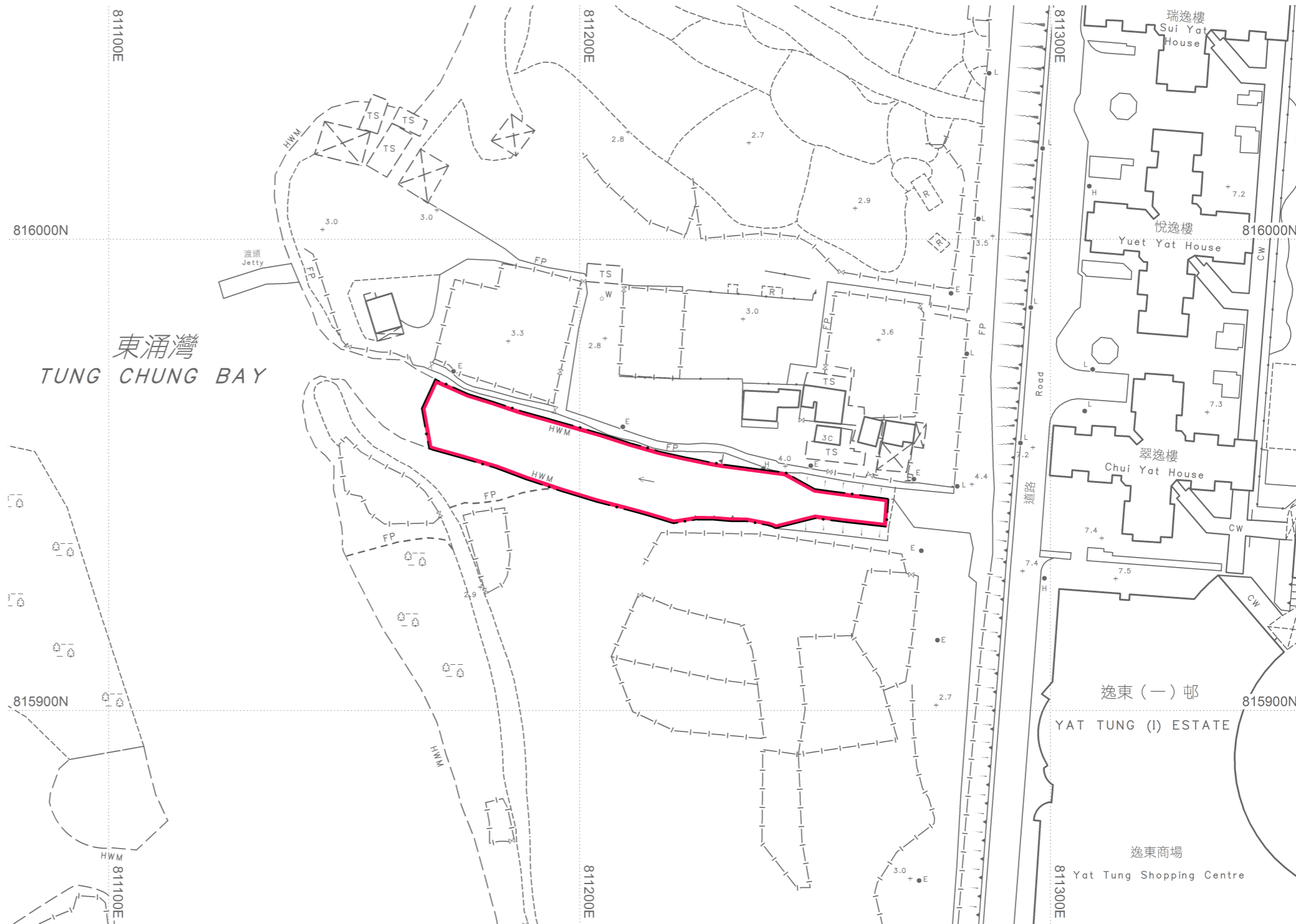


位置 LOCATION

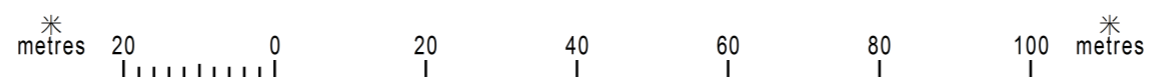


圖例 LEGEND

 受影響的前濱及海床範圍  
FORESHORE AND SEA-BED AFFECTED



以紅色邊線標示的面積約為 1 195 平方米 EDGED RED AREA 1 195 SQUARE METRES (ABOUT)



已簽署 Signed  
(盧錦倫 Alan LO)  
副署長 (專業事務) Deputy Director / Specialist  
地政總署 Lands Department  
2 / 6 / 2022

圖則由離島測量處繪製  
Plan Prepared by District Survey Office, Islands  
© 香港特別行政區政府 版權所有 Copyright reserved - Hong Kong SAR Government

前濱及海床 (填海工程) 條例 (第127章)  
工務計劃項目第7786CL號 (部分)  
東涌新市鎮擴展 (部分)  
為東涌第33區公營房屋發展進行明渠土地平整工程  
FORESHORE AND SEA-BED (RECLAMATIONS) ORDINANCE (CHAPTER 127)  
PUBLIC WORKS PROGRAMME ITEM NO. 7786CL (PART)  
TUNG CHUNG NEW TOWN EXTENSION (PART)  
SITE FORMATION WORKS AT OPEN CHANNEL FOR  
PUBLIC HOUSING DEVELOPMENT IN AREA 33, TUNG CHUNG

檔案編號 File No. LD DLO/IS 08/CRN/2021/K/TCNTE

測量圖編號 Survey Sheet No. 9-SE-8C & D

發展藍圖編號 Layout Plan No. -----

參考圖編號 Reference Plan No. RC/GZ110  
(土木工程拓展署 CEDD)

圖則編號 PLAN No. ISM3335a