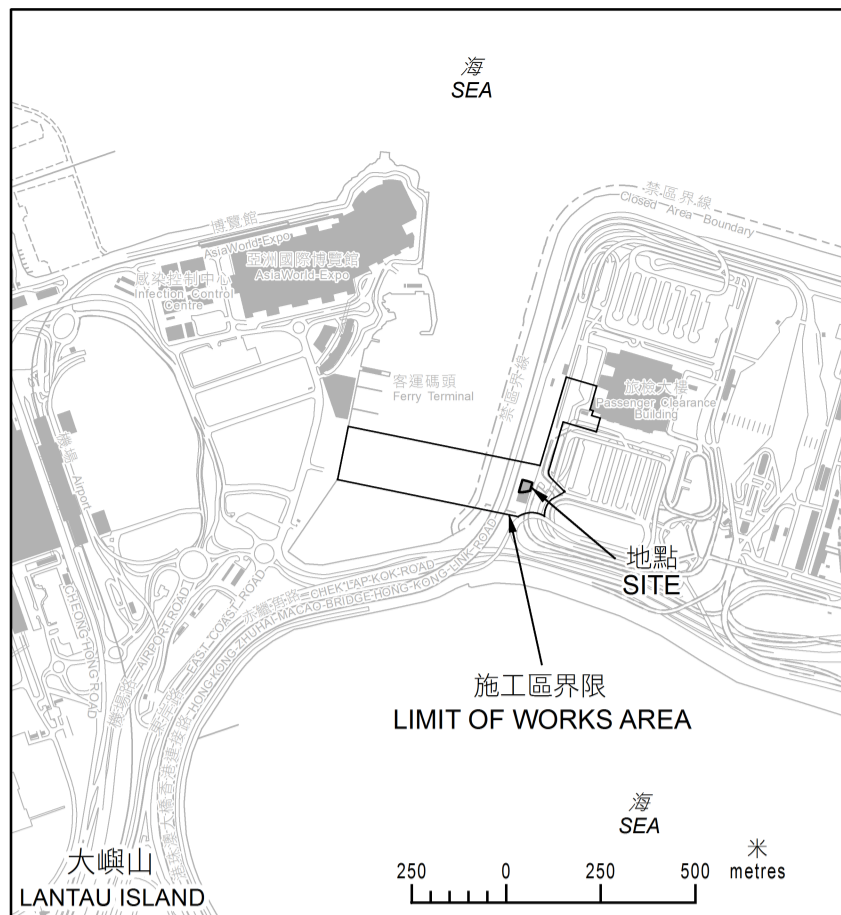


位置 LOCATION



圖例 LEGEND

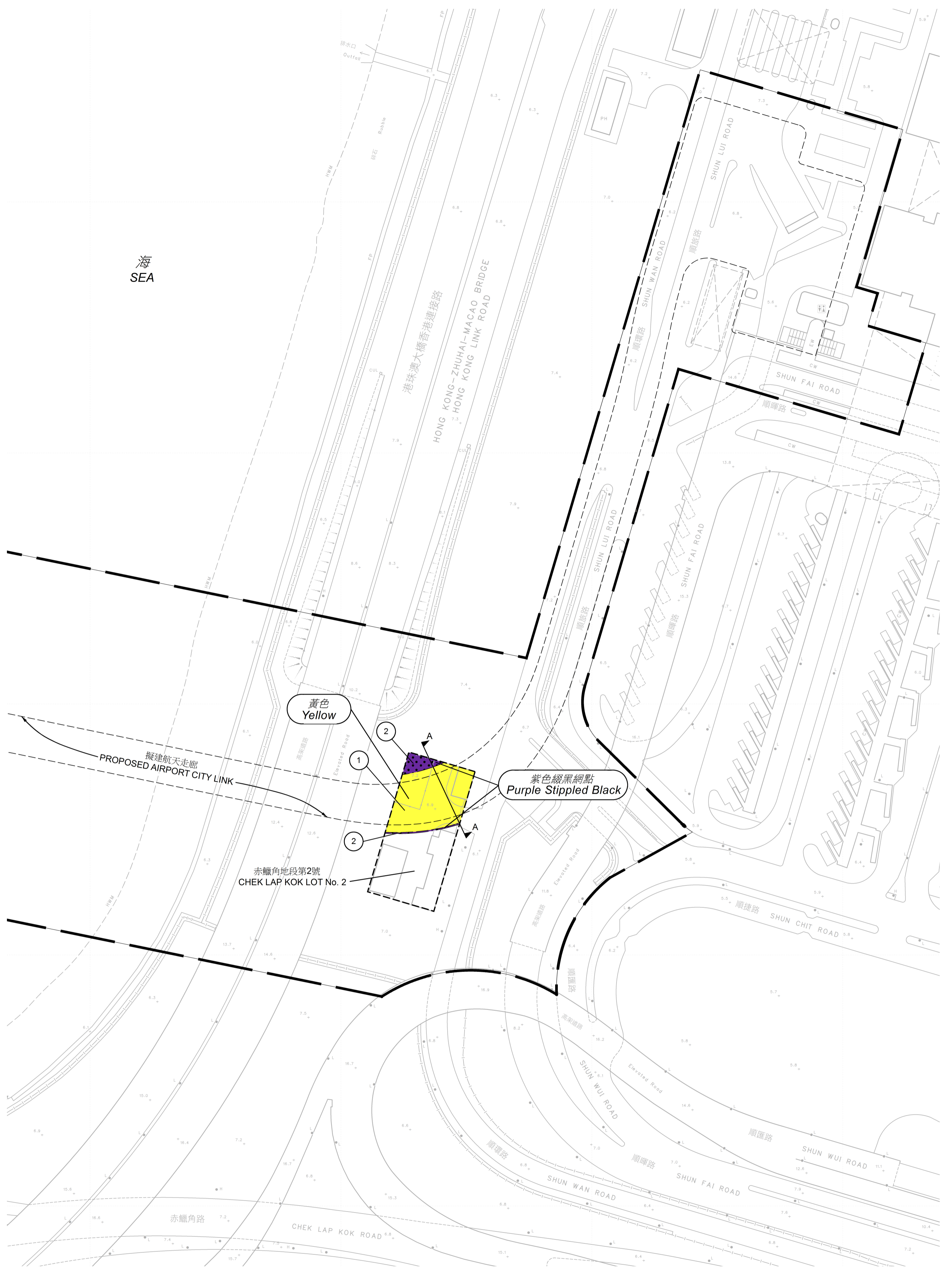
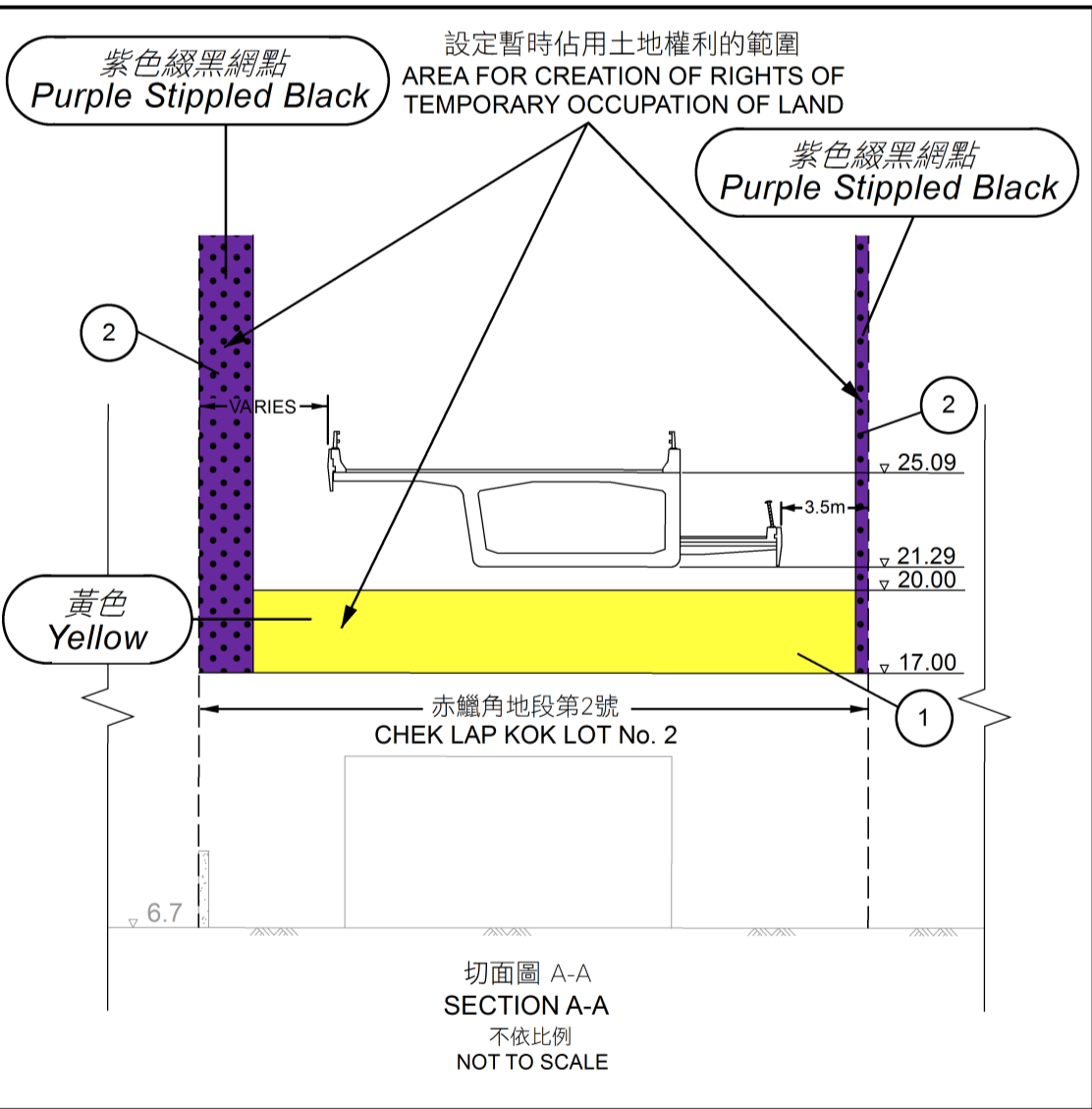
施工區界限
LIMIT OF WORKS AREA

紫色綴黑網點
Purple Stippled Black
設定暫時佔用土地權利的範圍
AREA FOR CREATION OF RIGHTS OF TEMPORARY OCCUPATION OF LAND

黃色
Yellow
地段界線
LOT BOUNDARY

m HKPD 香港主水平基準(米)
HONG KONG PRINCIPAL DATUM (METRES)

設定暫時佔用土地權利的範圍 AREA FOR CREATION OF RIGHTS OF TEMPORARY OCCUPATION OF LAND				
參考編號 REF. No.	地段編號 LOT No.	面積以平方米計(約數) AREA IN SQUARE METRES (ABOUT)	水平 LEVEL (mHKPD) (大約 APPROXIMATE)	
			上 UPPER	下 LOWER
①	赤鱘角地段第2號(部分) CHEK LAP KOK LOT No. 2 (PORTION)	702	+20.00	+17.00
②	赤鱘角地段第2號(部分) CHEK LAP KOK LOT No. 2 (PORTION)	91	N/A	+17.00



只作識別用
FOR IDENTIFICATION PURPOSES ONLY

設定暫時佔用土地權利圖則
道路(工程、使用及補償)條例(第370章)
位於機場島外的航天走廊

PLAN FOR CREATION OF RIGHTS OF TEMPORARY OCCUPATION OF LAND
ROADS (WORKS, USE AND COMPENSATION) ORDINANCE (CHAPTER 370)
AIRPORT CITY LINK OUTSIDE AIRPORT ISLAND

檔案編號 File No. L/M(7) to LD DLO/IS 2/LMLC/2012
測量圖編號 Survey Sheet No. 9-NE-19C & D
發展藍圖編號 Layout Plan No. -----
參考圖編號 Reference Plan No. 277781/TOL/1001 & 277781/GAZ/1001 (香港機場管理局 AAHK & 路政署 HYD)
圖則編號 PLAN No. ISM3260a

已簽署 SIGNED
(凌家輝)(K F LING)
離島地政專員 District Lands Officer, Islands
日期 Date 29 SEP 2022

地政總署 離島地政處
District Lands Office, Islands
Lands Department
圖則由離島測量處繪製
Plan Prepared by District Survey Office, Islands
© 香港特別行政區政府 版權所有 Copyright reserved - Hong Kong SAR Government