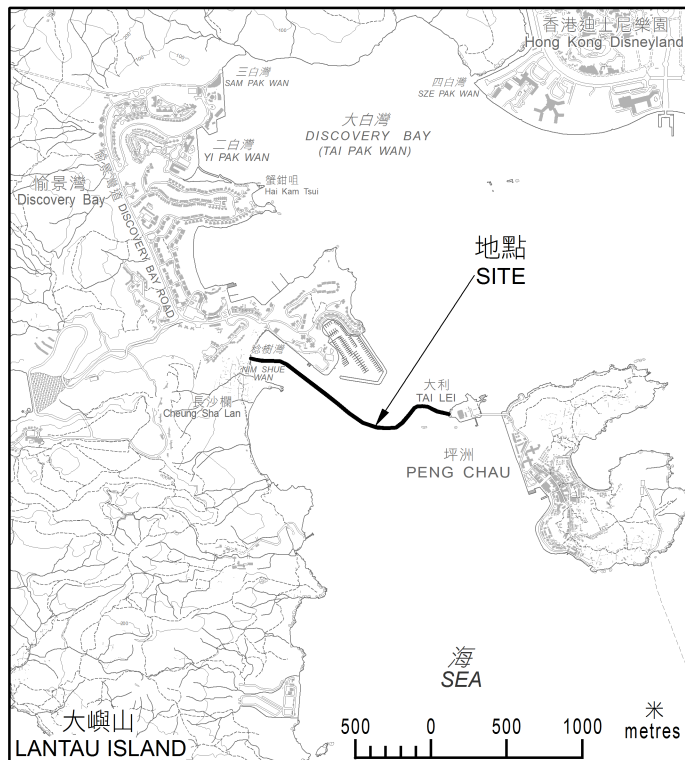
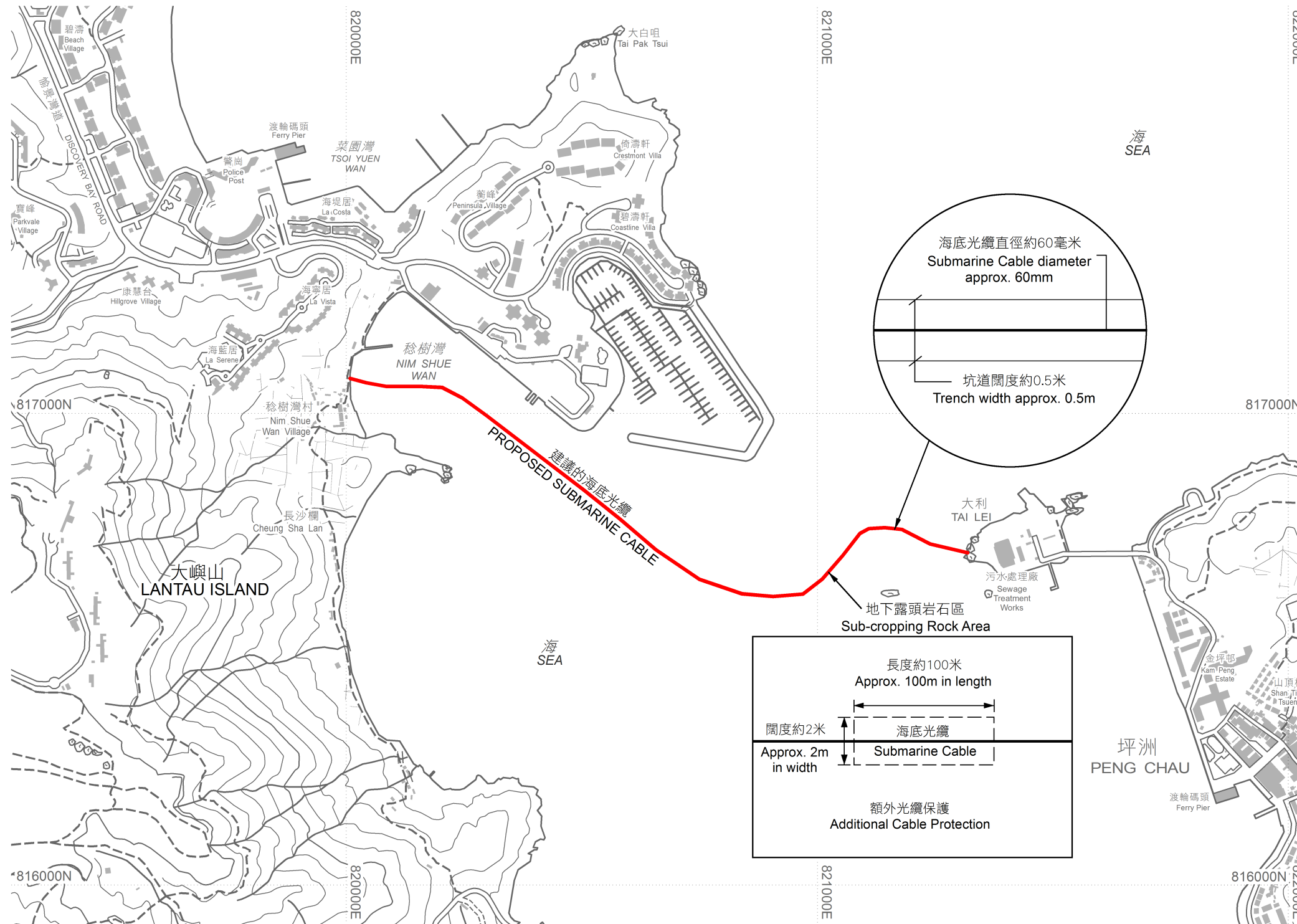


位置 LOCATION

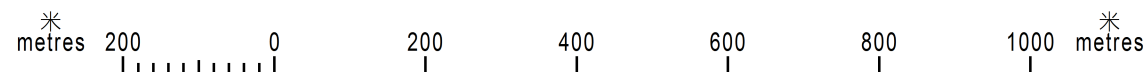


圖例 LEGEND

 受影響的前濱及海床範圍
FORESHORE AND SEA-BED AFFECTED



以粗紅線標示的面積約為 900 平方米 BOLD RED LINE AREA 900 SQUARE METRES (ABOUT)



已簽署 Signed
(盧錦倫 Alan LO)
副署長(專業事務) Deputy Director / Specialist
地政總署 Lands Department
圖則由離島測量處繪製
Plan Prepared by District Survey Office, Islands
© 香港特別行政區政府 版權所有 Copyright reserved - Hong Kong SAR Government

前濱及海床(填海工程)條例(第127章)
建議在香港特別行政區水域內
由稔樹灣至大利鋪設坪洲光纜系統
FORESHORE AND SEA-BED (RECLAMATIONS) ORDINANCE (CHAPTER 127)
PROPOSED INSTALLATION OF PENG CHAU CABLE SYSTEM
FROM NIM SHUE WAN TO TAI LEI
IN THE HONG KONG SPECIAL ADMINISTRATIVE REGION WATERS

檔案編號 File No. LD DLO/IS 05/CRN/2020/K/PC
地圖組別 Map Series HM20C/2 Sheet 10
發展藍圖編號 Layout Plan No. -----
參考圖編號 Reference Plan No. 7076769_PengChau_v4.2
圖則編號 PLAN No. ISM3221b